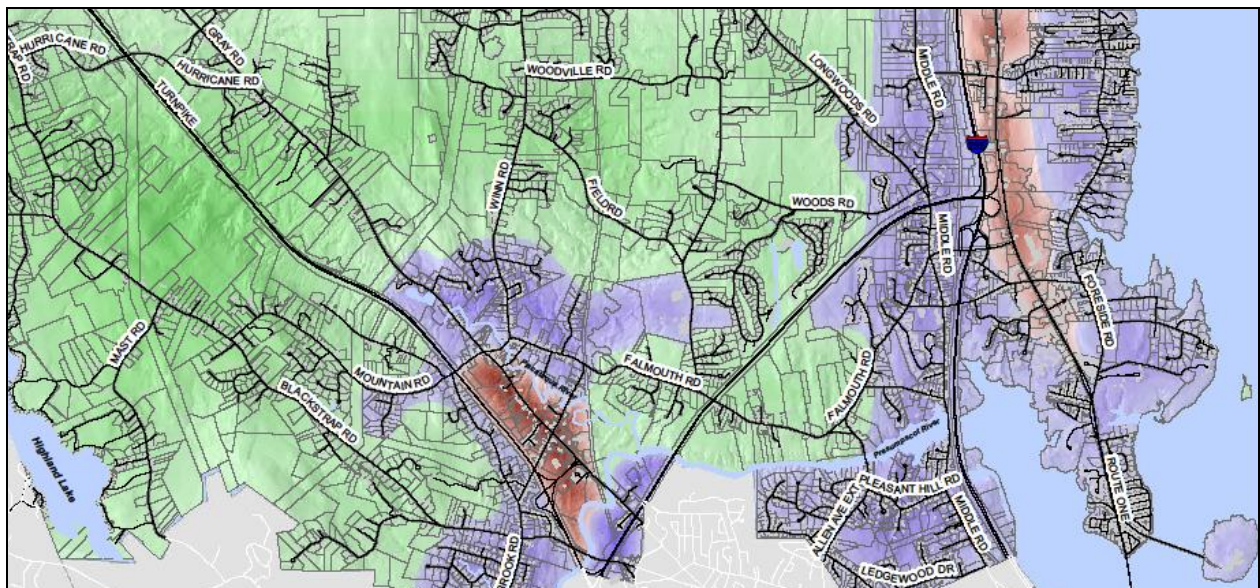


# Volume III: Maps

Adopted by Town Council, October 28, 2013



## Maps

- A. Current Land Use
- B. Future Land Use Plan
- C. Residential and Commercial Growth, 1990-2011
- D. Potentially Developable Land
- E. Natural Resource Limitations
- F. Preferred Sewer Expansion Possibility in Growth Area
- G. Areas for Potential Zoning Review
- H. Pedestrian and Bicycle Transportation
- I. Town Facilities
- J. Utilities
- K. Natural Resources
- L. Water Resources
- M. Publically-Accessible Recreation Facilities
- N. Marine Resources
- O. Agricultural and Forest Resources
- P. Historic and Archaeologic Resources
- Q. Zoning
- R. Town-Wide Resource Conservation Overlay Zoning Districts
- S. Shoreland Zoning
- T. Coastal Bluff Hazards (Shoreland Zoning)

## Map Sources

Judy Colby-George of Spatial Alternatives in Yarmouth prepared the maps for the plan. The data sources for each of the maps are as follows.

Map	Data Layers	Source/Layer Name
Base Map - Layers on all other maps	<ul style="list-style-type: none"> <li>• Tax Parcels</li> <li>• Building Footprints</li> <li>• Major Road Labels</li> <li>• Road Centerlines</li> <li>• Surrounding Towns/Water</li> </ul>	<ul style="list-style-type: none"> <li>• Town of Falmouth GIS</li> <li>• Town of Falmouth GIS</li> <li>• Town of Falmouth GIS</li> <li>• Maine Office of GIS – E911 Roads</li> <li>• Maine Office of GIS – METWP24P <a href="http://apollo.oqis.state.me.us/catalog">http://apollo.oqis.state.me.us/catalog</a></li> </ul>
Current Land Use	Land Use (see categories on map legend)	<ul style="list-style-type: none"> <li>• Town of Falmouth, Assessing Data simplified to create broad categories</li> </ul>
Future Land Use Plan	<ul style="list-style-type: none"> <li>• Future Land Use Plan               <ul style="list-style-type: none"> <li>○ Designated Commercial Growth Areas</li> <li>○ Designated Residential Growth Areas</li> <li>○ Designated Rural Areas</li> </ul> </li> </ul>	<ul style="list-style-type: none"> <li>• Town of Falmouth Long-Range Planning Advisory Committee (LPAC)</li> </ul>
Residential and Commercial Growth 1990 – 2010	<ul style="list-style-type: none"> <li>• Recent Commercial Development</li> <li>• Recent Residential Development</li> <li>• Future Land Use Plan</li> </ul>	<ul style="list-style-type: none"> <li>• Town of Falmouth, Assessing Data Commercial Land use and Year Built between 1990 – 2011</li> <li>• Town of Falmouth, Assessing Data Residential Land use and Year Built between 1990 – 2011</li> <li>• Town of Falmouth, LPAC</li> </ul>
Potential Developable Land	<ul style="list-style-type: none"> <li>• Potentially Developable Land</li> <li>• Built Out Land</li> <li>• Not Buildable Land</li> <li>• Future Land Use Plan</li> </ul>	<ul style="list-style-type: none"> <li>• All data developed for Comprehensive Plan:</li> <li>• Parcels &gt; 2x minimum lot size (if built on) or vacant</li> <li>• Parcels &lt; 2x minimum lot size or in existing subdivision</li> <li>• Land restricted through conservation, utility or government ownership</li> <li>• Town of Falmouth, LPAC</li> </ul>

Map	Data Layers	Source/Layer Name
Natural Resource Limitations	<ul style="list-style-type: none"> <li>• Wetlands</li> <li>• Significant Wildlife Habitat <ul style="list-style-type: none"> <li>○ Inland Waterfowl/Wading Birds</li> <li>○ Shorebird Areas</li> <li>○ Tidal Waterfowl/Wading Birds</li> <li>○ Roseate Tern</li> <li>○ Candidate Deer Wintering Area</li> <li>○ Brook Trout Habitat</li> <li>○ Rare/Endangered Plants</li> </ul> </li> <li>• Undeveloped Habitat Blocks</li> <li>• Public Lands</li> <li>• Future Land Use Plan</li> </ul>	<ul style="list-style-type: none"> <li>• National Wetland Inventory <a href="http://www.fws.gov/wetlands/">http://www.fws.gov/wetlands/</a></li> <li>• Beginning with Habitat</li> <li>• iwwh</li> <li>• shorebird</li> <li>• twwh</li> <li>• ehrtern</li> <li>• dwa</li> <li>• BKT_habitat</li> <li>• MNAP_features <a href="http://www.beginningwithhabitat.org">http://www.beginningwithhabitat.org</a></li> <li>• Beginning with Habitat Undeveloped Blocks &gt; 100 acres</li> <li>• Town of Falmouth.</li> <li>• Town of Falmouth, LPAC</li> </ul>
Preferred Sewer Expansion Possibility in Growth Area	<ul style="list-style-type: none"> <li>• Existing Sewer Connection</li> <li>• Preferred Sewer Expansion in Growth Areas</li> <li>• Future Land Use Plan</li> </ul>	<ul style="list-style-type: none"> <li>• Town of Falmouth, Sewer Dept.</li> <li>• Town of Falmouth, LPAC</li> <li>• Town of Falmouth, LPAC</li> </ul>
Areas for Potential Zoning Review	<ul style="list-style-type: none"> <li>• Future Land Use Plan <ul style="list-style-type: none"> <li>○ Designated Commercial Growth Areas</li> <li>○ Designated Residential Growth Areas</li> <li>○ Designated Rural Areas</li> </ul> </li> <li>• Zoning Map</li> </ul>	<ul style="list-style-type: none"> <li>• Town of Falmouth Long-Range Planning Advisory Committee (LPAC)</li> <li>• Town of Falmouth</li> </ul>
Pedestrian and Bicycle Transportation	<ul style="list-style-type: none"> <li>• Existing Trails</li> <li>• Proposed Trails</li> <li>• Existing Sidewalks</li> <li>• Proposed Sidewalks</li> <li>• Existing Bicycle Route</li> <li>• Proposed Bicycle Route</li> <li>• River Trail</li> </ul>	<ul style="list-style-type: none"> <li>• All Data from Town of Falmouth, Parks &amp; Community Programs Dept., Public Works Dept, and Open Space Ombudsman</li> </ul>

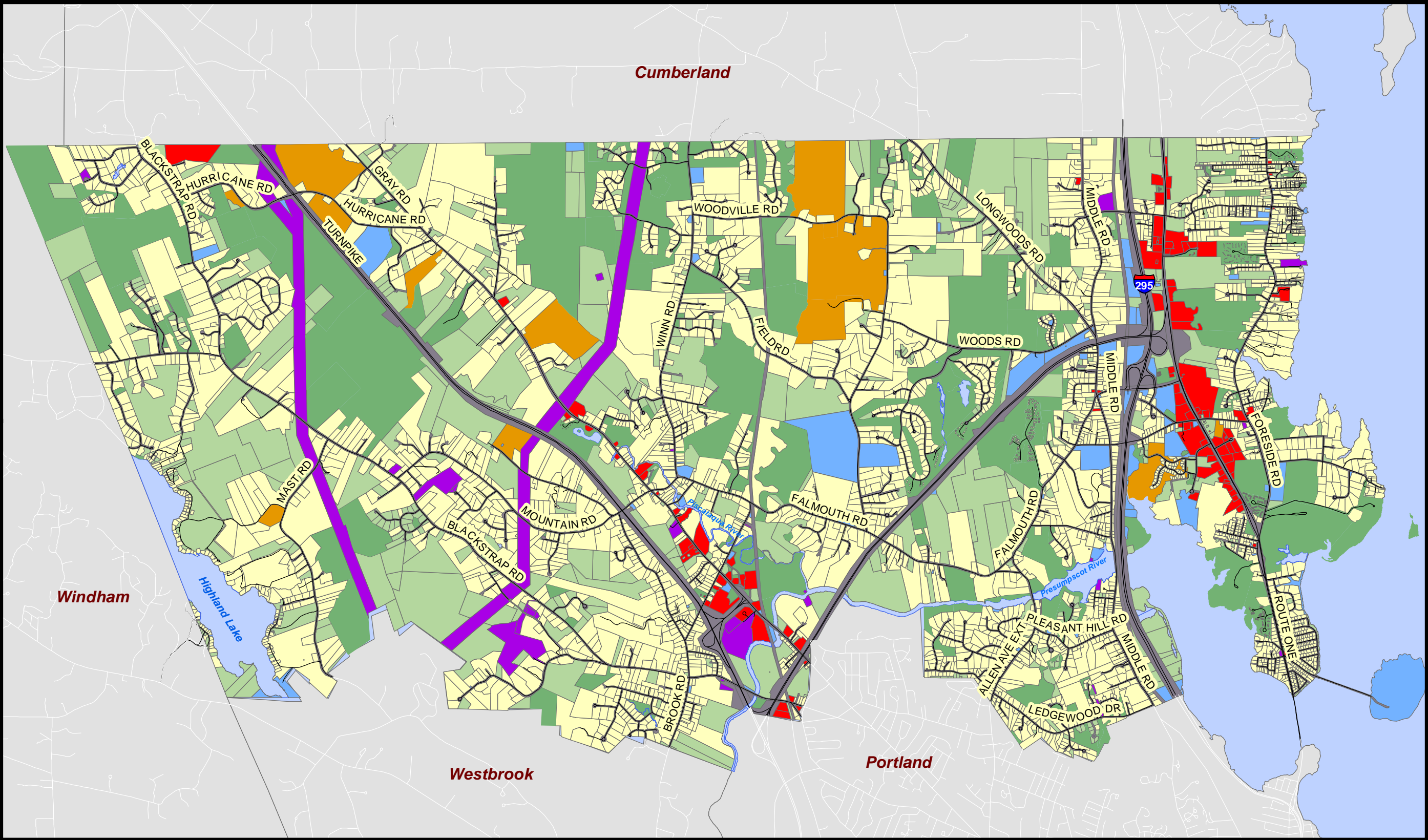


Map	Data Layers	Source/Layer Name
Town Facilities	<ul style="list-style-type: none"> <li>• Town Facilities</li> </ul>	<ul style="list-style-type: none"> <li>• Town of Falmouth, Community Development Dept.</li> </ul>
Utilities	<ul style="list-style-type: none"> <li>• Wastewater Pump Stations</li> <li>• Wastewater Treatment Plant</li> <li>• Wastewater Gravity Main</li> <li>• Wastewater Force Main</li> <li>• Properties with Wastewater Service</li> <li>• Existing Gas Line</li> <li>• Water Lines</li> <li>• Power Transmission Lines</li> </ul>	<ul style="list-style-type: none"> <li>• Town of Falmouth, Sewer Dept.</li> <li>• Town of Falmouth, Sewer Dept.</li> <li>• Town of Falmouth, Sewer Dept.</li> <li>• Town of Falmouth, Sewer Dept.</li> <li>• Town of Falmouth, Sewer Dept.</li> <li>• Town of Falmouth, GIS</li> <li>• Portland Water District</li> <li>• Town of Falmouth, GIS</li> </ul>
Natural Resources	<ul style="list-style-type: none"> <li>• Water Features</li> <li>• Wetlands</li> <li>• Significant Wildlife Habitat <ul style="list-style-type: none"> <li>○ Inland Waterfowl/Wading Birds</li> <li>○ Shorebird Areas</li> <li>○ Tidal Waterfowl/Wading Birds</li> <li>○ Roseate Tern</li> <li>○ Candidate Deer Wintering Area</li> <li>○ Brook Trout Habitat</li> <li>○ Rare/Endangered Plants</li> </ul> </li> <li>• Undeveloped Habitat Blocks</li> <li>• Public Lands</li> </ul>	<ul style="list-style-type: none"> <li>• Town of Falmouth, GIS</li> <li>• National Wetland Inventory <a href="http://www.fws.gov/wetlands/">http://www.fws.gov/wetlands/</a></li> <li>• Beginning with Habitat <ul style="list-style-type: none"> <li>• iwwh</li> <li>• shorebird</li> <li>• twwh</li> <li>• ehrtern</li> <li>• dwa</li> <li>• BKT_habitat</li> <li>• MNAP_features <a href="http://www.beginningwithhabitat.org">http://www.beginningwithhabitat.org</a></li> </ul> </li> <li>• Beginning with Habitat Undeveloped Blocks &gt; 100 acres</li> <li>• Town of Falmouth, Community Development Dept.</li> </ul>

Map	Data Layers	Source/Layer Name
Water Resources	<ul style="list-style-type: none"> <li>• DEP Point Source Threats <ul style="list-style-type: none"> <li>○ Hazardous Oil Spill System Sites</li> <li>○ Registered Petroleum Tanks Database</li> <li>○ Remediation Sites</li> <li>○ Solid Waste-Closed Municipal Landfills</li> <li>○ Wastewater Facilities and Outfalls</li> </ul> </li> <li>• Watersheds</li> <li>• Road Centerlines</li> <li>• Water Features</li> <li>• Wetlands</li> <li>• Riparian Habitat</li> <li>• Aquifer</li> </ul>	<ul style="list-style-type: none"> <li>• State of Maine, Department of Environmental Protection <a href="http://www.maine.gov/dep/gis/datamaps/index.html">http://www.maine.gov/dep/gis/datamaps/index.html</a></li> <li>• Maine Office of GIS-medrdrv</li> <li>• Maine Office of IGS-E911</li> <li>• Town of Falmouth, GIS</li> <li>• National Wetland Inventory <a href="http://www.fws.gov/wetlands/">http://www.fws.gov/wetlands/</a></li> <li>• Beginning with Habitat <a href="http://www.beginningwithhabitat.org/the_map/map1-water_habitat.html">http://www.beginningwithhabitat.org/the_map/map1-water_habitat.html</a></li> <li>• Maine Office of GIS-aquifer_polygons</li> </ul>
Publically-Accessible Recreation Facilities	<ul style="list-style-type: none"> <li>• Playground</li> <li>• Recreation Facility</li> <li>• Trails Site</li> <li>• Public Water Access</li> <li>• Trails</li> <li>• Publically-Accessible Lands</li> </ul>	<ul style="list-style-type: none"> <li>• All data from Town of Falmouth, Parks &amp; Community Programs Dept.</li> </ul>
Marine Resources	<ul style="list-style-type: none"> <li>• Water Dependent Business</li> <li>• Public Water Access</li> <li>• Volunteer Water Quality Monitoring Site</li> <li>• Eel Grass Beds</li> <li>• Marine Worm Habitat</li> <li>• Roeseate Tern Habitat</li> <li>• Blue Mussel Habitat</li> <li>• Softshell Clam Habitat</li> </ul>	<ul style="list-style-type: none"> <li>• Town of Falmouth, Com. Dev. Dept.</li> <li>• Town of Falmouth, GIS</li> <li>• Maine Office of GIS <ul style="list-style-type: none"> <li>○ volmon24</li> <li>○ eelgrass2010</li> <li>○ worm</li> <li>○ ehrtern</li> <li>○ blue_mussel</li> <li>○ softshell_clam</li> </ul> </li> <li><a href="http://apollo.oqis.state.me.us/catalog">http://apollo.oqis.state.me.us/catalog</a></li> </ul>

Map	Data Layers	Source/Layer Name
Agriculture & Forest Resources	<ul style="list-style-type: none"> <li>• Farmland</li> <li>• Tree Growth</li> <li>• Town &amp; Land Trust Owned Woodlots</li> <li>• Large Forested Blocks</li> <li>• Soils of Statewide Importance for Farming</li> <li>• Prime Soils for Farming</li> </ul>	<ul style="list-style-type: none"> <li>• Town of Falmouth, Assessing Data Current Use Taxation for Farms</li> <li>• Town of Falmouth, Assessing Data Current Use Taxation for Forestry</li> <li>• Town of Falmouth, Com. Dev. Dept.</li> <li>• Beginning with Habitat (Maine Natural Areas Program) <a href="http://www.beginningwithhabitat.org">http://www.beginningwithhabitat.org</a></li> <li>• USDA/NRCS SSURGO Soils</li> <li>• USDA/NRCS SSURGO Soils <a href="http://soils.usda.gov/survey/geography/ssurgo/description.html">http://soils.usda.gov/survey/geography/ssurgo/description.html</a></li> </ul>
Historic & Archaeologic Resources	<ul style="list-style-type: none"> <li>• Buildings on National Register of Historic Places</li> <li>• Historic Sites</li> <li>• Houses Built Before 1945</li> <li>• Prehistoric Sites &amp;</li> <li>• Prehistoric Sensitive Areas</li> </ul>	<ul style="list-style-type: none"> <li>• National Register of Historic Places <a href="http://www.nps.gov/nr/research/">http://www.nps.gov/nr/research/</a></li> <li>• Maine Historic Preservation Commission <a href="http://www.state.me.us/mhpc/">http://www.state.me.us/mhpc/</a></li> <li>• Town of Falmouth, Assessing Data</li> <li>• Maine Historic Preservation Commission <a href="http://www.state.me.us/mhpc/">http://www.state.me.us/mhpc/</a></li> </ul>
Zoning Map	<ul style="list-style-type: none"> <li>• Zoning Districts</li> </ul>	<ul style="list-style-type: none"> <li>• Town of Falmouth GIS</li> </ul>
Town-Wide Resource Conservation Zoning Overlay Districts Map	<ul style="list-style-type: none"> <li>• Resource Conservation Overlay Zoning Districts</li> </ul>	<ul style="list-style-type: none"> <li>• Town of Falmouth GIS</li> </ul>
Shoreland Zoning Map	<ul style="list-style-type: none"> <li>• Shoreland Zoning Districts</li> </ul>	<ul style="list-style-type: none"> <li>• Town of Falmouth GIS</li> </ul>
Coastal Bluff Hazards (Shoreland Zoning Ordinance) Map	<ul style="list-style-type: none"> <li>• Coastal Bluff Hazards</li> </ul>	<ul style="list-style-type: none"> <li>• Town of Falmouth GIS</li> </ul>

Map	Data Layers	Source/Layer Name
Agriculture & Forest Resources	<ul style="list-style-type: none"> <li>• Farmland</li> <li>• Tree Growth</li> <li>• Town &amp; Land Trust Owned Woodlots</li> <li>• Large Forested Blocks</li> <li>• Soils of Statewide Importance for Farming</li> <li>• Prime Soils for Farming</li> </ul>	<ul style="list-style-type: none"> <li>• Town of Falmouth, Assessing Data Current Use Taxation for Farms</li> <li>• Town of Falmouth, Assessing Data Current Use Taxation for Forestry</li> <li>• Town of Falmouth, Com. Dev. Dept.</li> <li>• Beginning with Habitat (Maine Natural Areas Program) <a href="http://www.beginningwithhabitat.org">http://www.beginningwithhabitat.org</a></li> <li>• USDA/NRCS SSURGO Soils</li> <li>• USDA/NRCS SSURGO Soils <a href="http://soils.usda.gov/survey/geography/ssurgo/description.html">http://soils.usda.gov/survey/geography/ssurgo/description.html</a></li> </ul>
Historic & Archaeologic Resources	<ul style="list-style-type: none"> <li>• Buildings on National Register of Historic Places</li> <li>• Historic Sites</li> <li>• Houses Built Before 1945</li> <li>• Prehistoric Sites &amp;</li> <li>• Prehistoric Sensitive Areas</li> </ul>	<ul style="list-style-type: none"> <li>• National Register of Historic Places <a href="http://www.nps.gov/nr/research/">http://www.nps.gov/nr/research/</a></li> <li>• Maine Historic Preservation Commission <a href="http://www.state.me.us/mhpc/">http://www.state.me.us/mhpc/</a></li> <li>• Town of Falmouth, Assessing Data</li> <li>• Maine Historic Preservation Commission <a href="http://www.state.me.us/mhpc/">http://www.state.me.us/mhpc/</a></li> </ul>
Zoning Map	<ul style="list-style-type: none"> <li>• Zoning Districts</li> </ul>	<ul style="list-style-type: none"> <li>• Town of Falmouth GIS</li> </ul>
Town-Wide Resource Conservation Zoning Overlay Districts Map	<ul style="list-style-type: none"> <li>• Resource Conservation Overlay Zoning Districts</li> </ul>	<ul style="list-style-type: none"> <li>• Town of Falmouth GIS</li> </ul>
Shoreland Zoning Map	<ul style="list-style-type: none"> <li>• Shoreland Zoning Districts</li> </ul>	<ul style="list-style-type: none"> <li>• Town of Falmouth GIS</li> </ul>
Coastal Bluff Hazards (Shoreland Zoning Ordinance) Map	<ul style="list-style-type: none"> <li>• Coastal Bluff Hazards</li> </ul>	<ul style="list-style-type: none"> <li>• Town of Falmouth GIS</li> </ul>



**Data Sources:**

Town of Falmouth  
Maine Office of GIS

Map Prepared by:



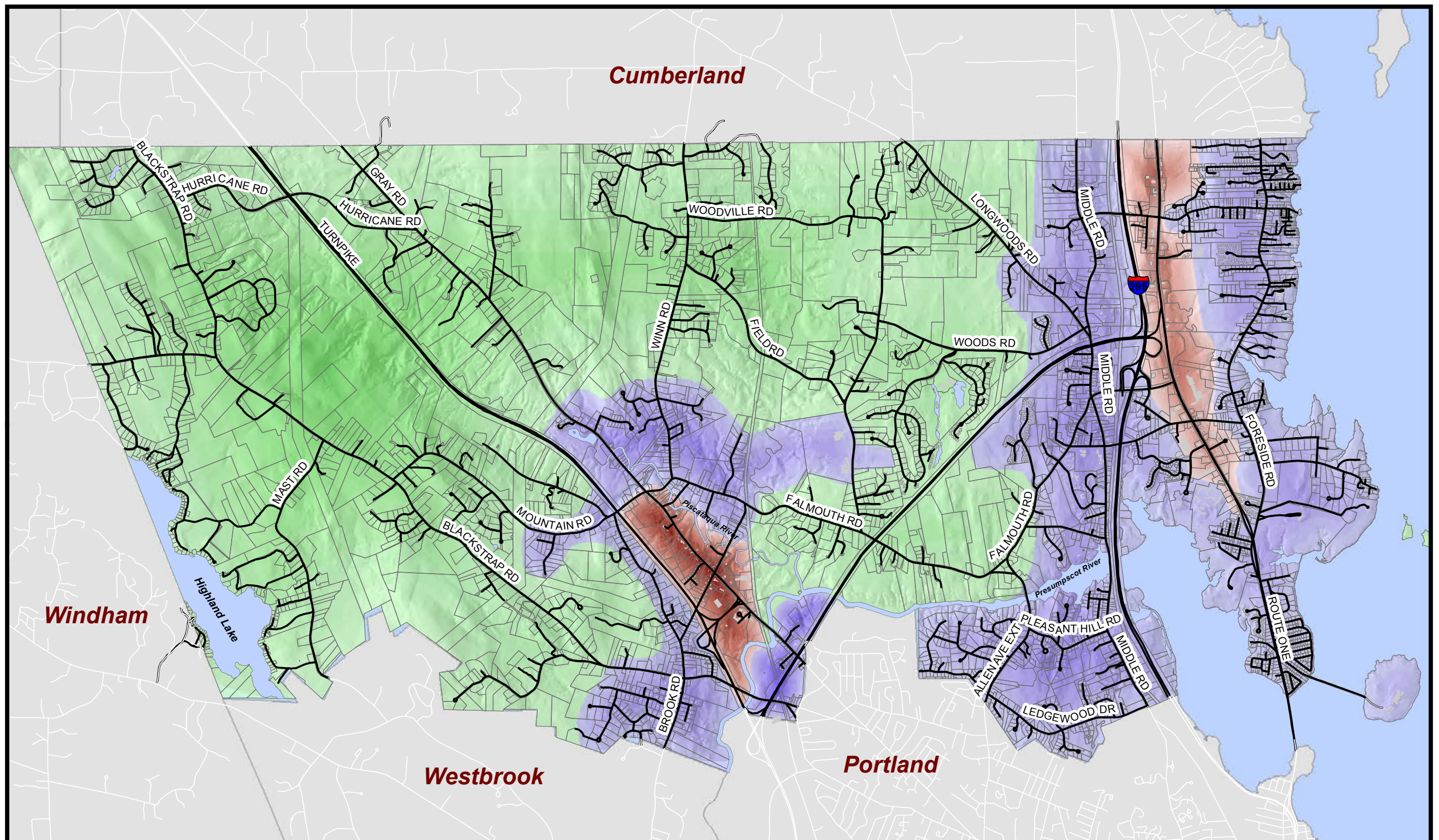
Map Produced: May 2013

See 2013 Comprehensive Plan  
for further discussion.

**Town of Falmouth  
Current Land Use  
2013 Comprehensive Plan**

- |                            |                                    |
|----------------------------|------------------------------------|
| Residential                | Farmland                           |
| Commercial                 | Conservation/Recreation/Open Space |
| Industrial                 | Undeveloped Land                   |
| Government/Civic/Education | Water                              |
| Transportation             |                                    |








Data Sources:  
Town of Falmouth  
Maine Office of GIS

Map Prepared by:   
www.spatialalternatives.com

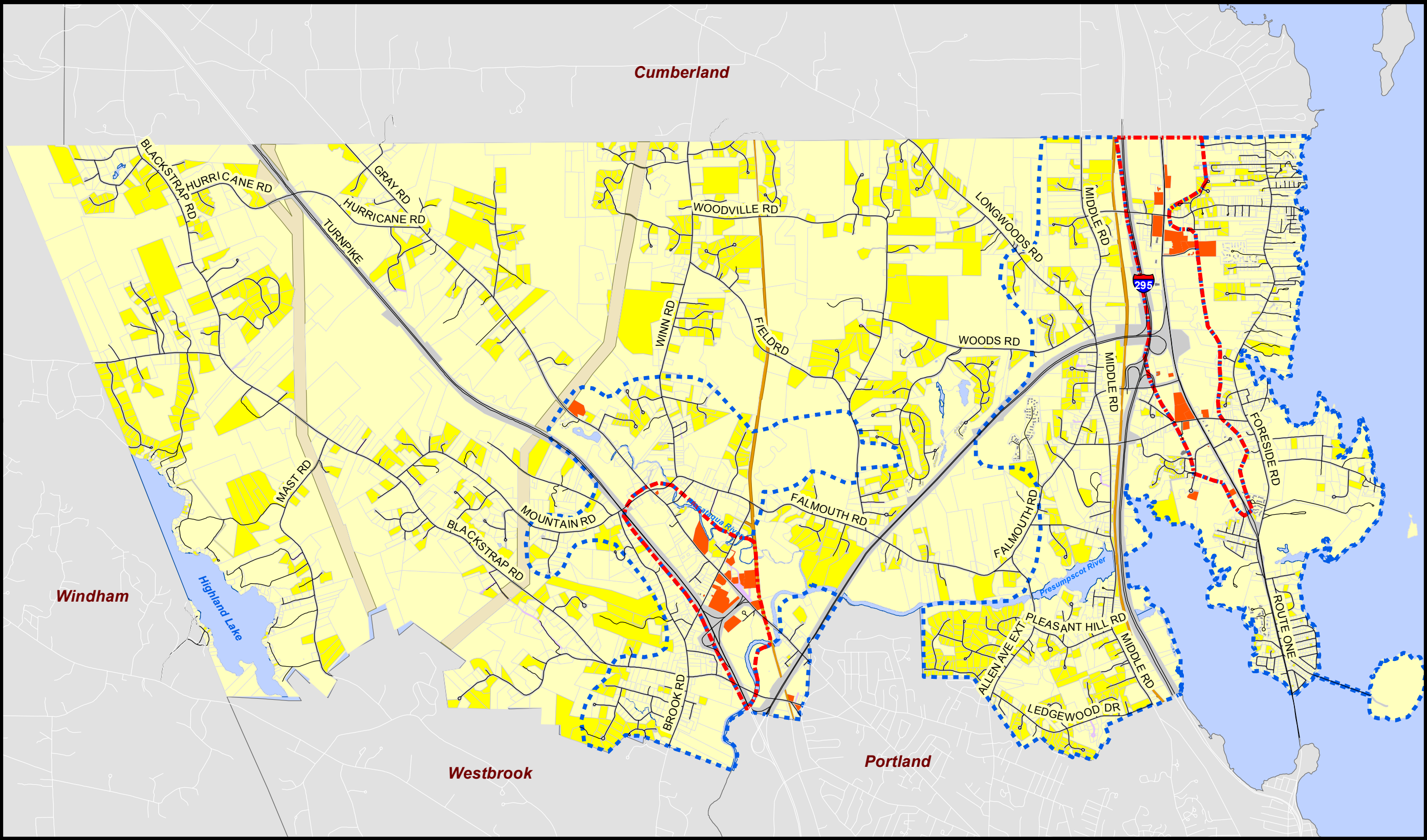
Map Produced: July 2013

See 2013 Comprehensive Plan  
for further discussion.

# **Town of Falmouth Future Land Use Plan 2013 Comprehensive Plan Update**

-  Designated Commercial Growth Area
-  Designated Residential Growth Area
-  Designated Rural Area





**Data Sources:**

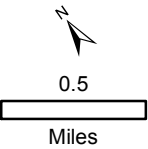
Town of Falmouth  
Maine Office of GIS

Map Prepared by:







Map Produced: July 2013

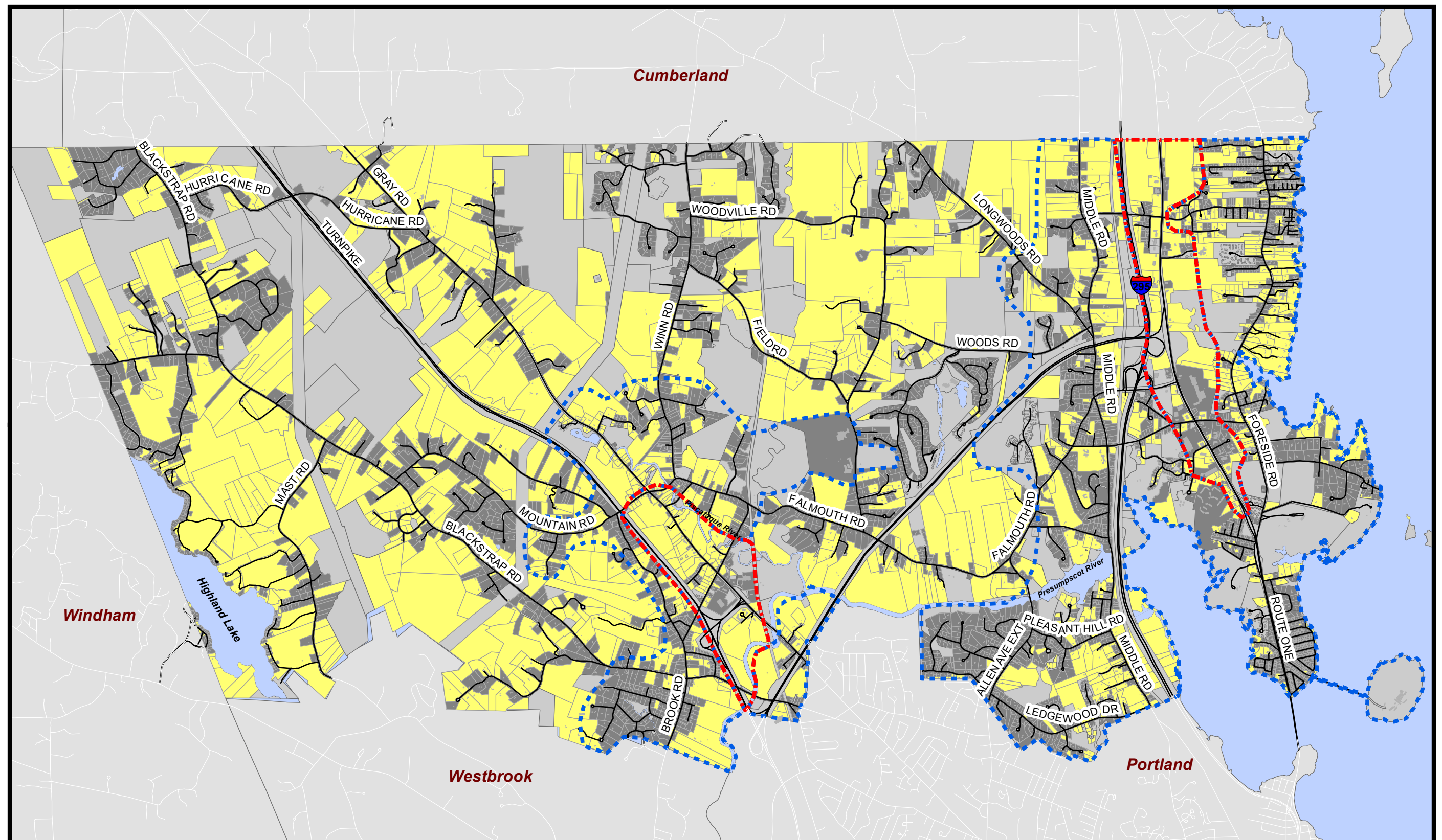
See 2013 Comprehensive Plan  
for further discussion.



**Town of Falmouth  
Residential and Commercial Growth, 1990-2011  
2013 Comprehensive Plan**

-  Recent Commercial Development
-  Recent Residential Development
-  Designated Commercial Growth Area
-  Designated Residential Growth Area





Data Sources:  
Town of Falmouth  
Maine Office of GIS

Map Prepared by:   
www.spatialalternatives.com

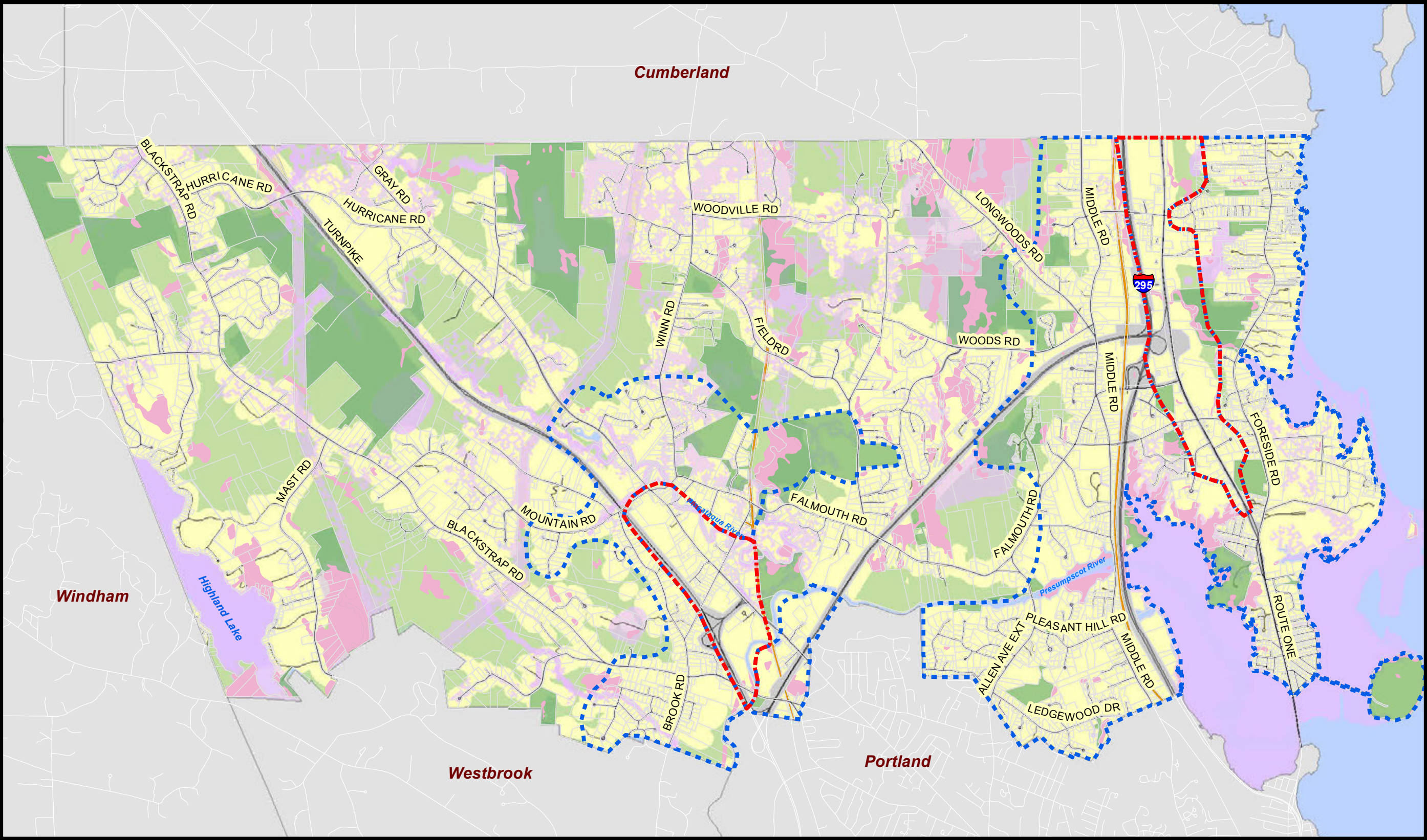
Map Produced: July 2013

See 2013 Comprehensive Plan  
for further discussion.

## Town of Falmouth Potentially Developable Land 2013 Comprehensive Plan Update

- Potentially Developable Land
- Built Out Land
- Not Buildable Land
- Designated Commercial Growth Area
- Designated Residential Growth Area



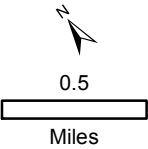


Data Sources:  
Town of Falmouth  
Maine Office of GIS  
Beginning with Habitat

Map Prepared by:   
207.446.2355  
www.spatialalternatives.com

Map Produced: July 2013

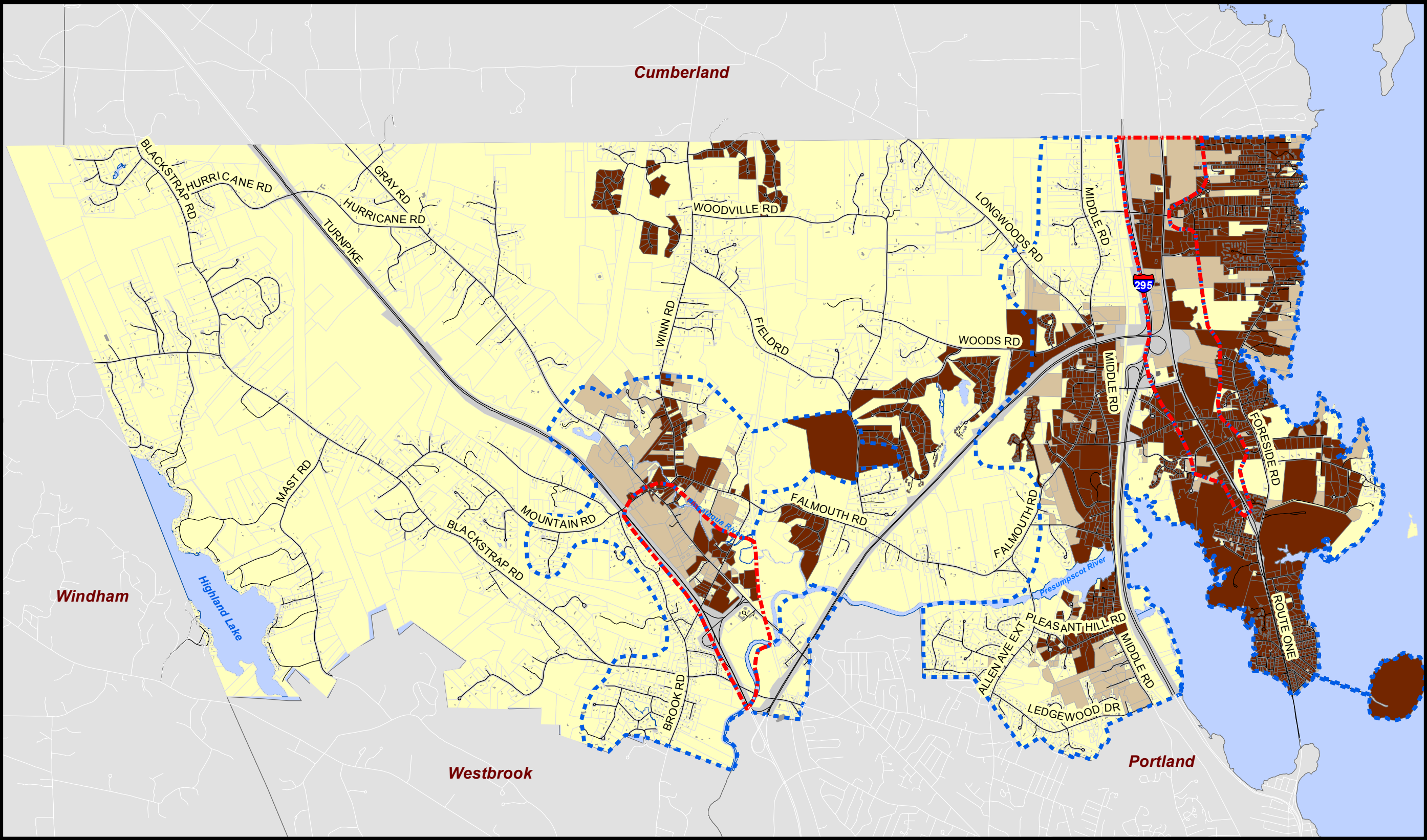
See 2013 Comprehensive Plan  
for further discussion.



# **Town of Falmouth Natural Resource Limitations 2013 Comprehensive Plan**

- |  |  |
|--|--|
|  Designated Commercial Growth Area  |  Wetlands                     |
|  Designated Residential Growth Area |  Significant Wildlife Habitat |
|  |  Undeveloped Habitat Blocks   |
|  |  Public Lands                 |





**Data Sources:**

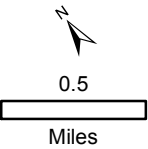
Town of Falmouth  
Maine Office of GIS

Map Prepared by:



Map Produced: July 2013

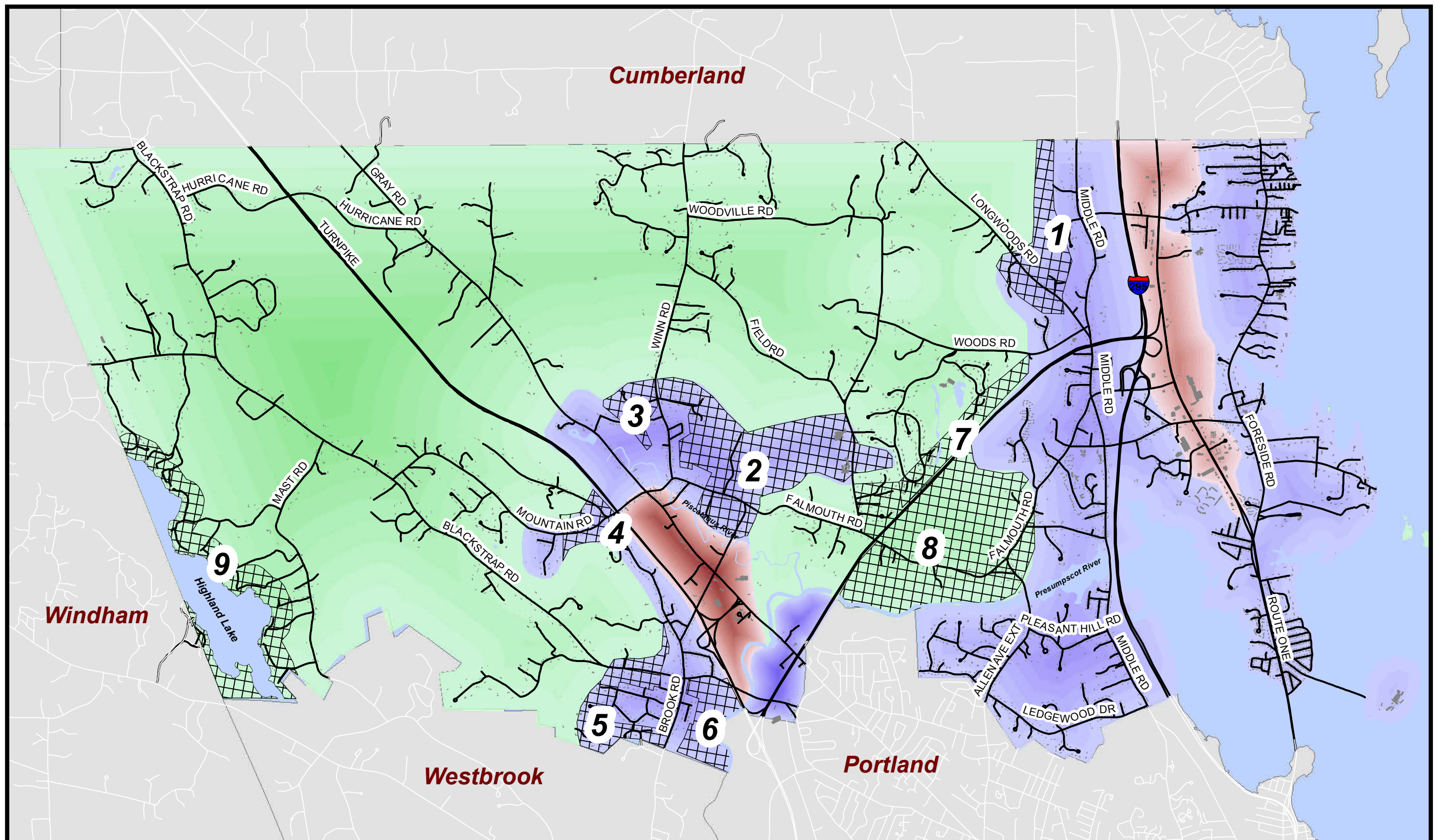
See 2013 Comprehensive Plan  
for further discussion.



**Town of Falmouth**  
**Preferred Sewer Expansion Possibility in Growth Area**  
**2013 Comprehensive Plan**

- Existing Sewer Hookup
- Preferred Sewer Expansion in Growth Area
- Designated Commercial Growth Area
- Designated Residential Growth Area









Data Sources:  
Town of Falmouth  
Maine Office of GIS

Map Prepared by:   
www.spatialalternatives.com

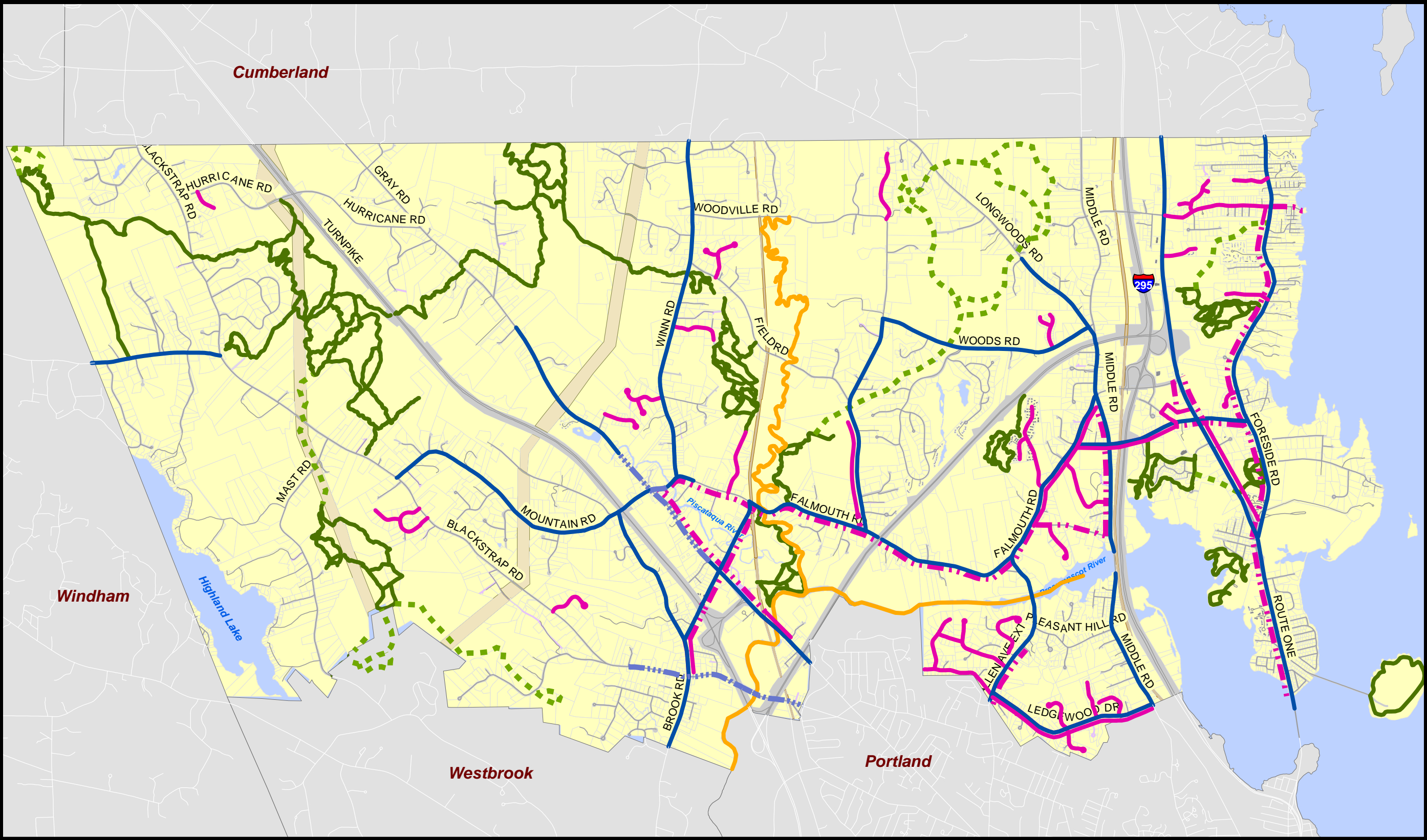
Map Produced: July 2013

See 2013 Comprehensive Plan  
for further discussion.

### Town of Falmouth Areas for Potential Zoning Review 2013 Comprehensive Plan Update

-  Areas for Potential Zoning Review
-  Designated Commercial Growth Area
-  Designated Residential Growth Area
-  Designated Rural Area





**Data Sources:**

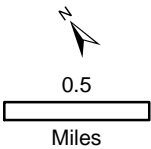
Town of Falmouth  
Maine Office of GIS

Map Prepared by:



Map Produced: February 2013

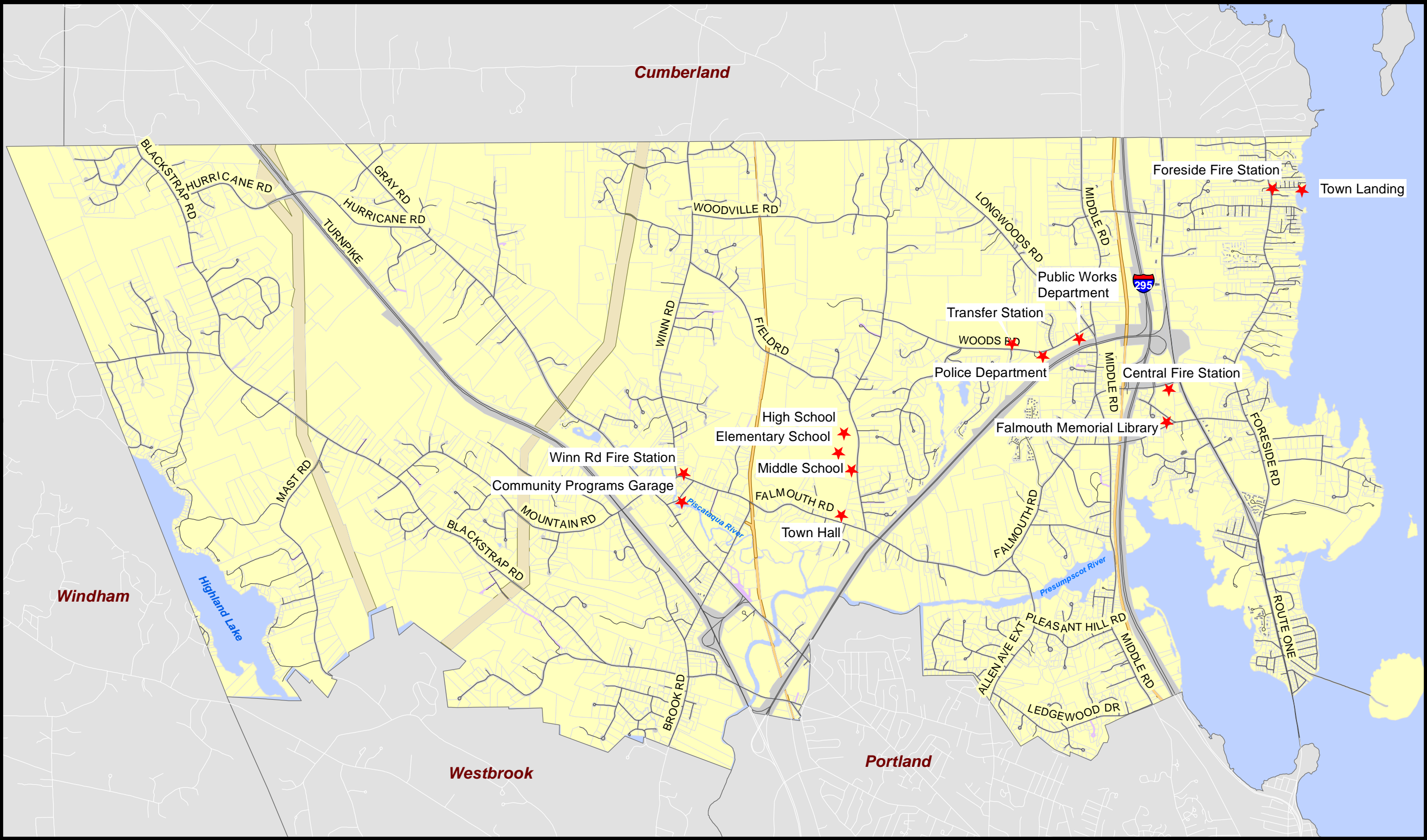
See 2013 Comprehensive Plan  
for further discussion.



**Town of Falmouth  
Pedestrian and Bicycle Transportation  
2013 Comprehensive Plan**

- |                    |                        |
|--------------------|------------------------|
| Existing Trails    | Existing Bicycle Route |
| Proposed Trails    | Proposed Bicycle Route |
| Existing Sidewalks | River Trail            |
| Proposed Sidewalks |                        |





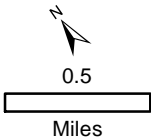
Data Sources:  
Town of Falmouth  
Maine Office of GIS

Map Prepared by:



Map Produced: April 2013

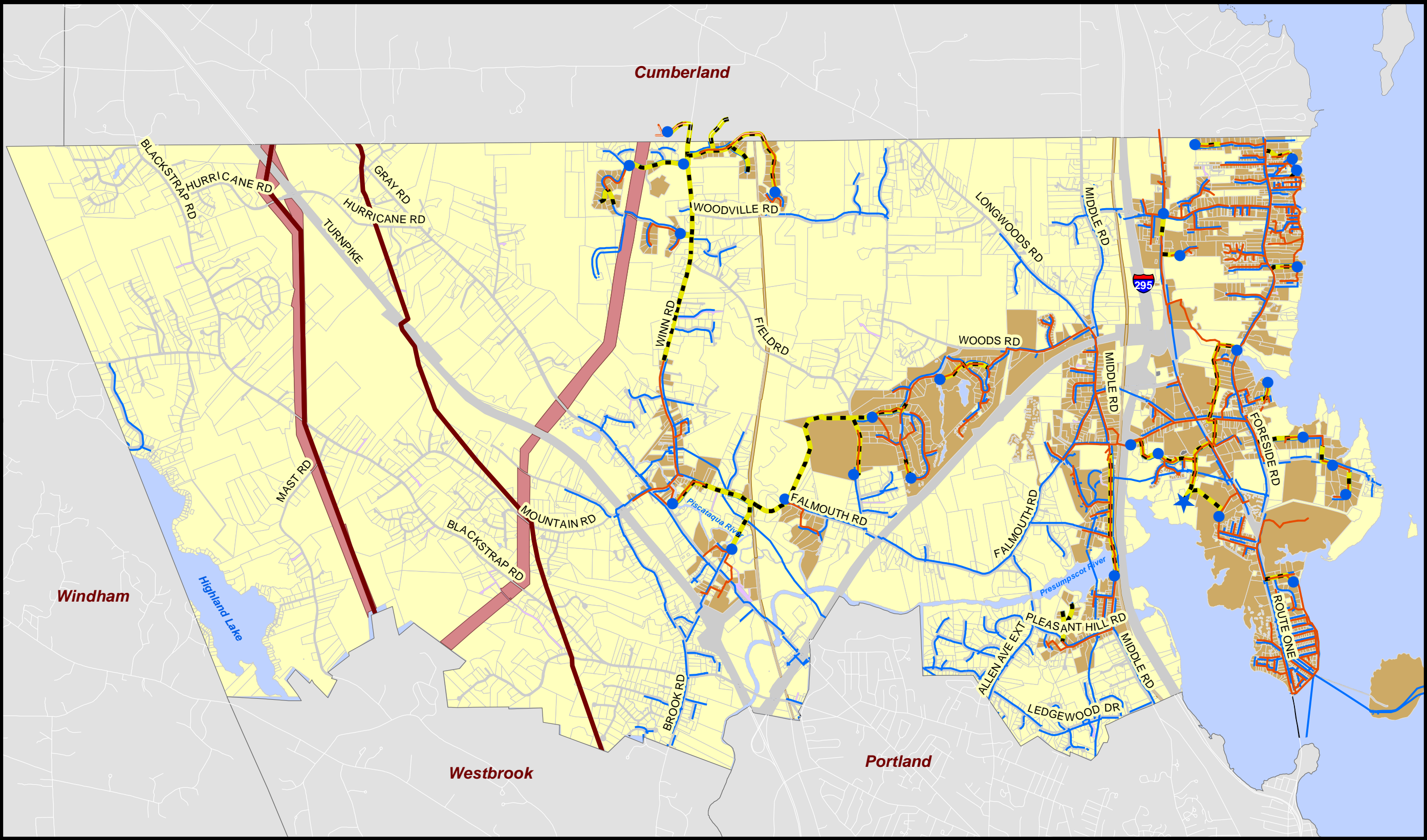
See 2013 Comprehensive Plan  
for further discussion.




**Town of Falmouth  
Town Facilities  
2013 Comprehensive Plan**

★ Town Facilities



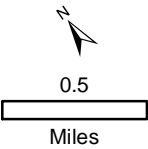


Data Sources:  
Town of Falmouth  
Maine Office of GIS  
Portland Water District

Map Prepared by:   
www.spatialalternatives.com

Map Produced: April 2013

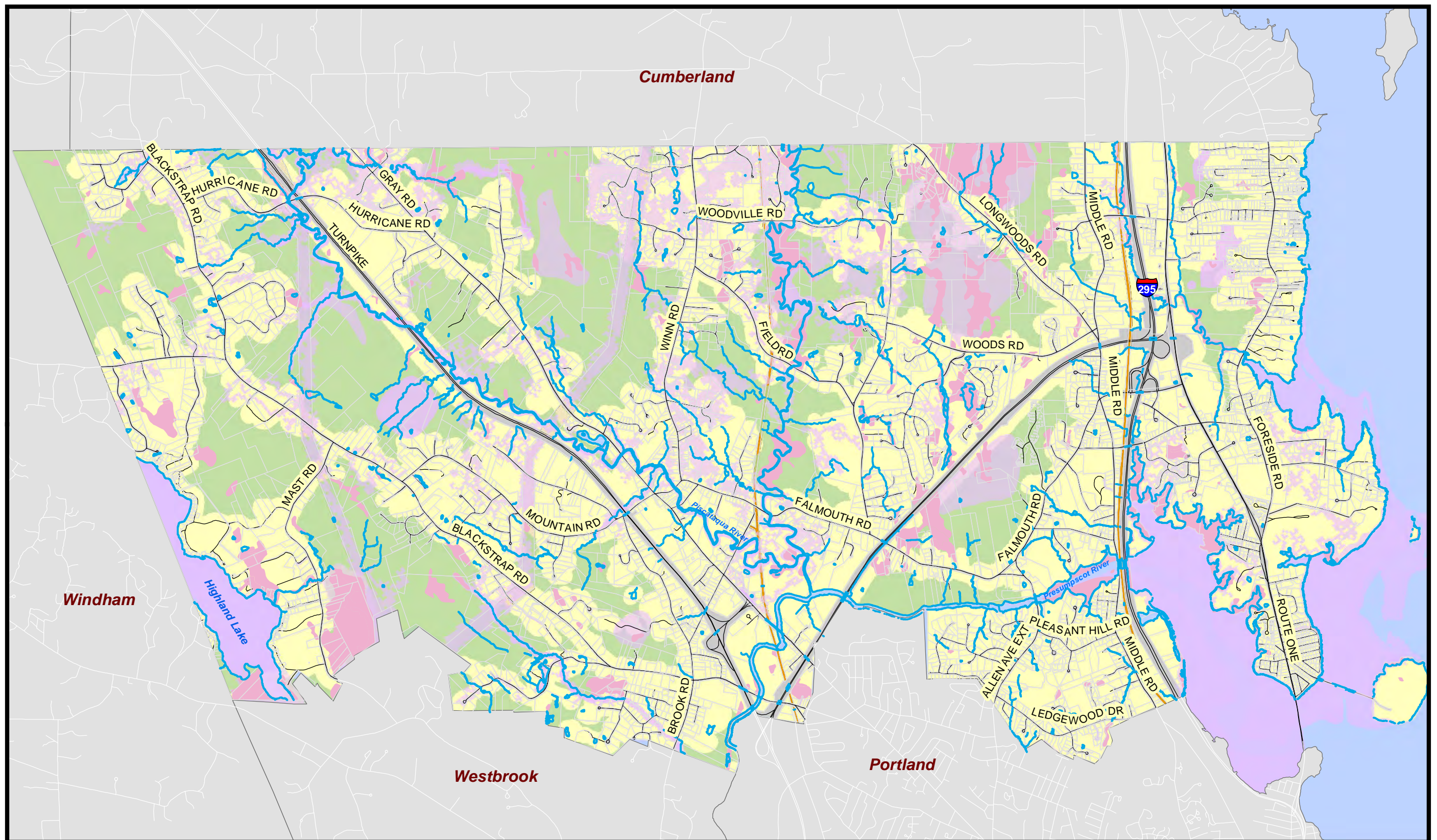
See 2013 Comprehensive Plan  
for further discussion.



**Town of Falmouth  
Utilities  
2013 Comprehensive Plan**

- |                              |                                      |
|------------------------------|--------------------------------------|
| ● Wastewater Pump Stations   | ■ Properties with Wastewater Service |
| ★ Wastewater Treatment Plant | — Existing Gas Lines                 |
| — Wastewater Gravity Main    | — Water Lines                        |
| — Wastewater Force Main      | — Power Transmission Lines           |



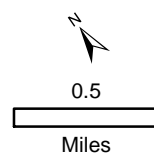


Data Sources:  
Town of Falmouth  
Maine Office of GIS  
Beginning with Habitat

Map Prepared by:   
207.446.2355  
www.spatialalternatives.com

Map Produced: April 2013

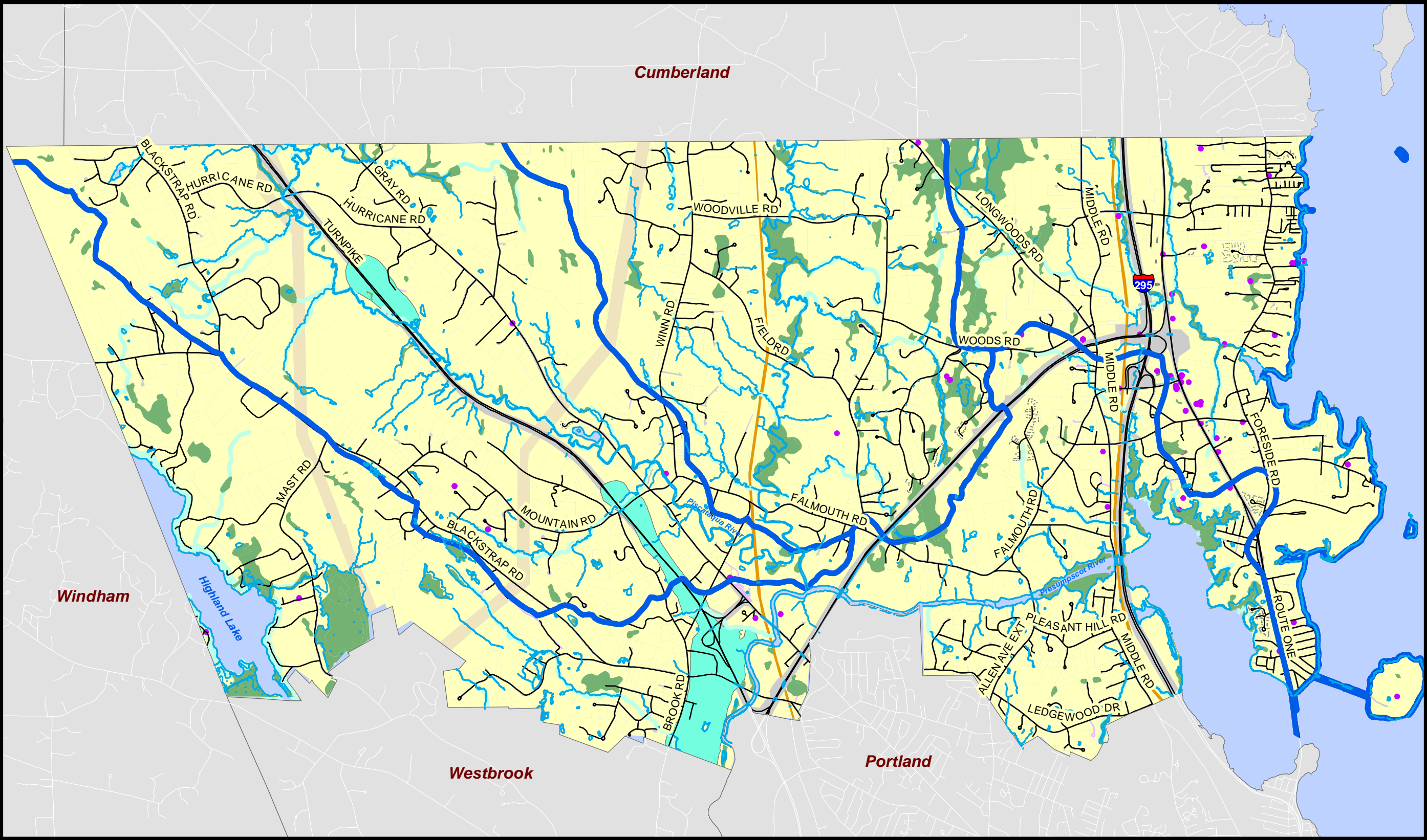
See 2013 Comprehensive Plan  
for further discussion.



## Town of Falmouth Natural Resources 2013 Comprehensive Plan

-  Water Features
-  Wetlands
-  Significant Wildlife Habitat
-  Undeveloped Habitat Blocks





**Data Sources:**

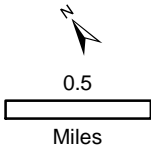
Town of Falmouth  
Maine Office of GIS

Map Prepared by:



Map Produced: April 2013

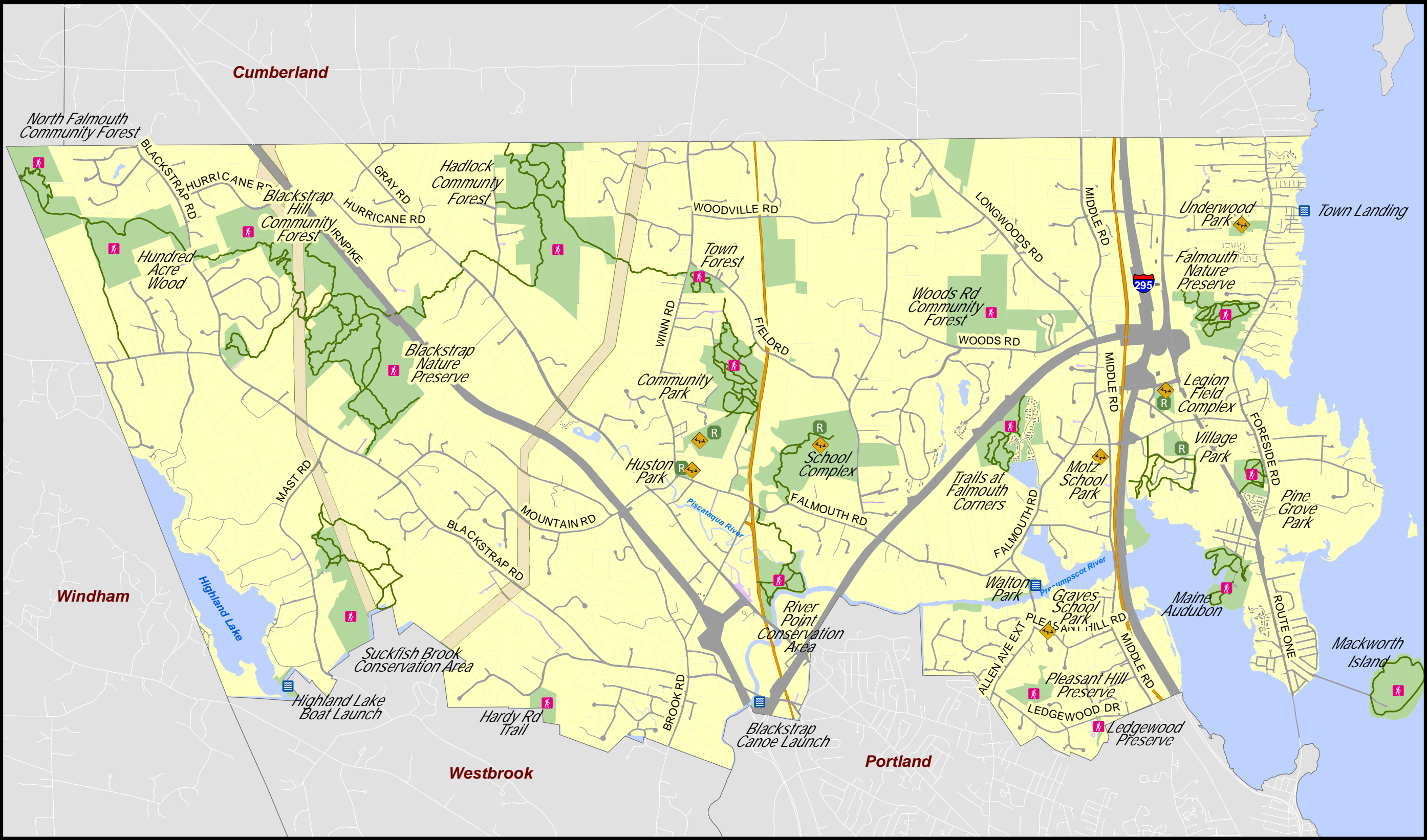
See 2013 Comprehensive Plan  
for further discussion.



**Town of Falmouth  
Water Resources  
2013 Comprehensive Plan**

- DEP Point Source Threats
- Watersheds
- Road Centerlines
- Water Features
- Wetlands
- Riparian Habitat
- Aquifer (10 - 50 GPM)





**Data Sources:**

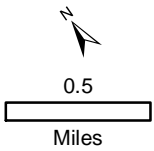
Town of Falmouth  
Maine Office of GIS

Map Prepared by:



Map Produced: April 2013

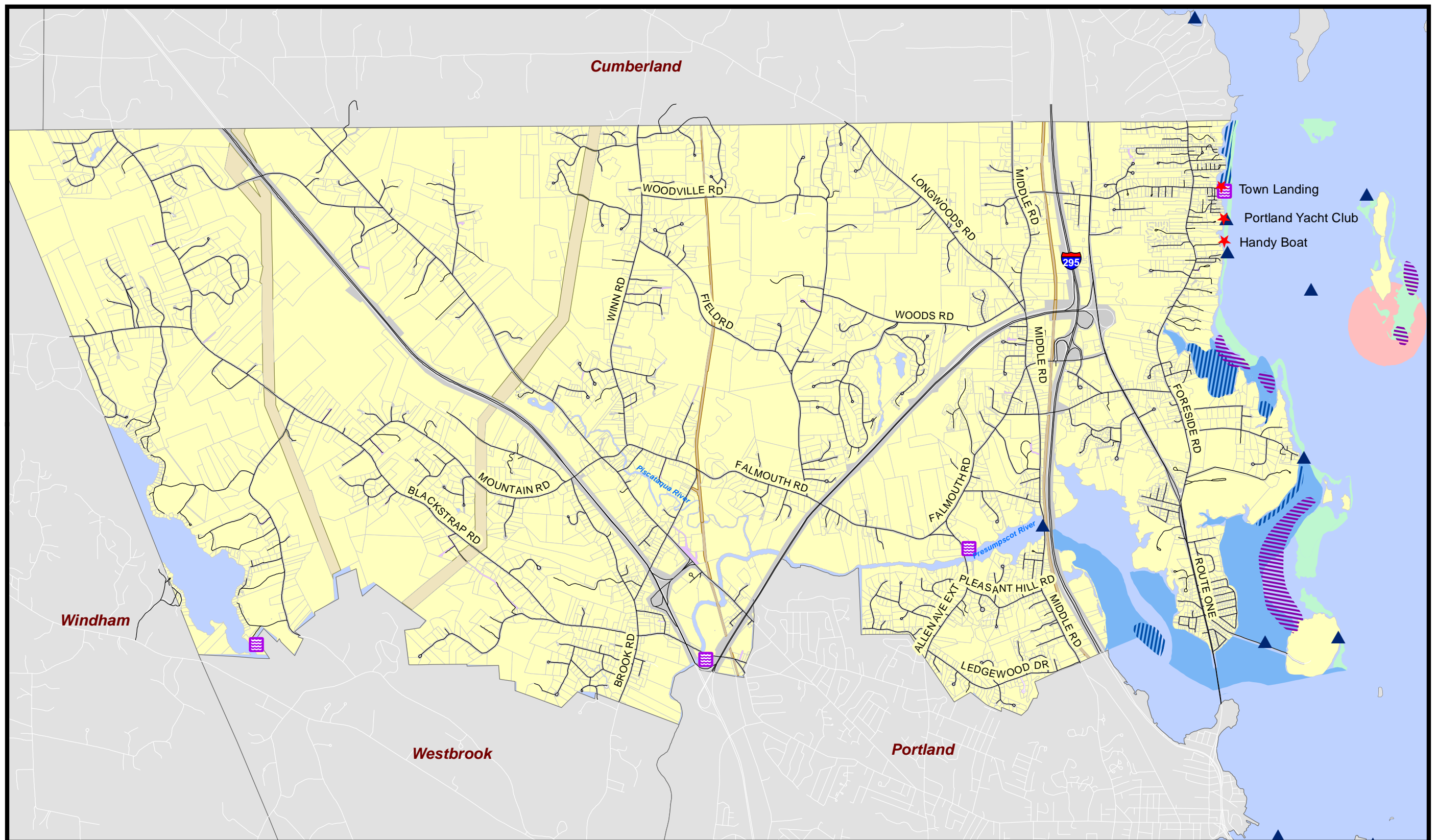
See 2013 Comprehensive Plan  
for further discussion.



**Town of Falmouth  
Publically-Accessible Recreation Facilities  
2013 Comprehensive Plan**

- Playground
- Recreation Facility
- Trails Site
- Public Water Access
- Trails
- Publically-Accessible Lands



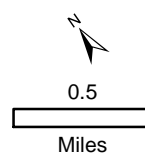


Data Sources:  
 Town of Falmouth  
 Maine Office of GIS  
 Maine Dept. of Marine Res.

Map Prepared by:   
 207.646.2355  
 www.spatialalternatives.com

Map Produced: April 2013

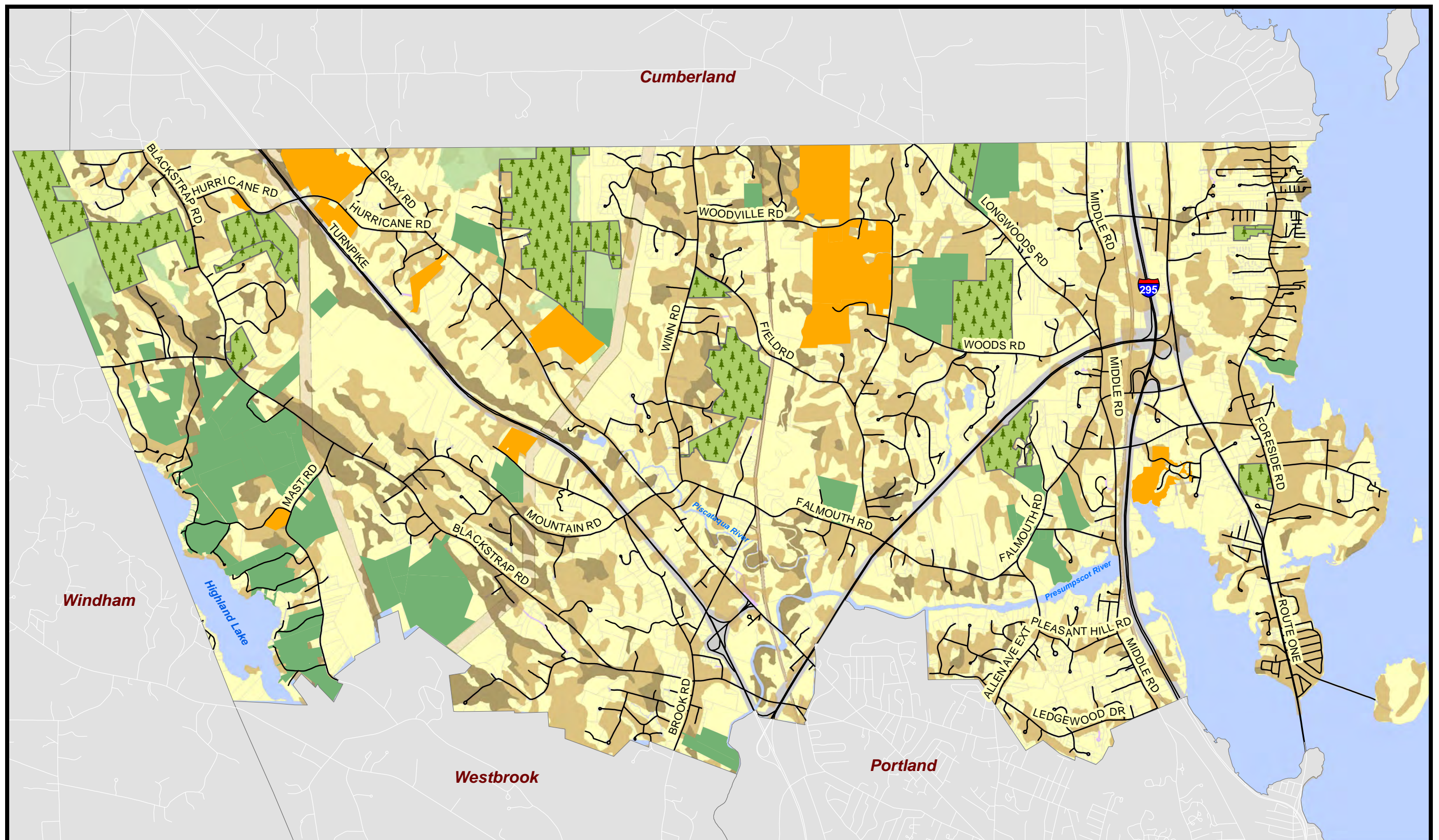
See 2013 Comprehensive Plan  
 for further discussion.




## Town of Falmouth Marine Resources 2013 Comprehensive Plan

- |   |  |
|---|--|
| ★ Water Dependent Business  |  Eel Grass Beds         |
|  Public Water Access                     |  Marine Worm Habitat    |
|  Volunteer Water Quality Monitoring Site |  Roseate Tern Habitat   |
|   |  Blue Mussel Habitat    |
|   |  Softshell Clam Habitat |



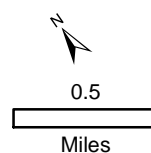


Data Sources:  
 Town of Falmouth  
 Maine Office of GIS  
 Beginning with Habitat  
 USDA Soils







Map Prepared by:   
 2017 846.2355  
 www.spatialalternatives.com

Map Produced: February 2013

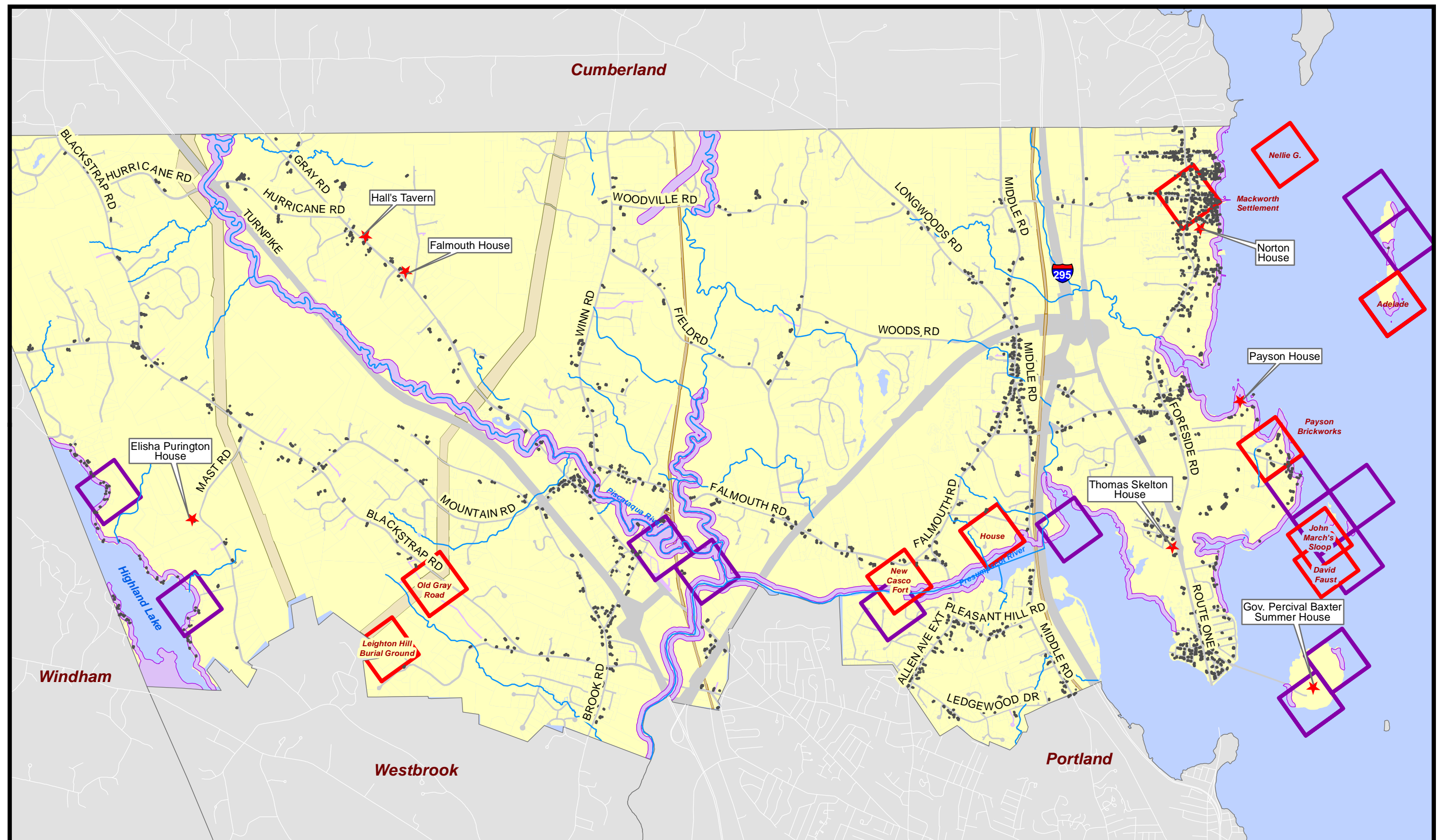
See 2013 Comprehensive Plan  
 for further discussion.



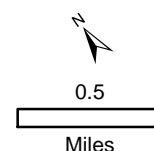
## Town of Falmouth Agricultural and Forest Resources 2013 Comprehensive Plan

- |  |   |
|--|---|
|  Farmland                         |  Large Forested Blocks                     |
|  Tree Growth                      |  Soils of statewide importance for Farming |
|  Town & Land Trust Owned Woodlots |  Prime Soils for Farming                   |





Data Sources:  
 Town of Falmouth  
 Maine Office of GIS  
 Maine State Archaeologist  
 Nat'l Register Historic Places  
 Map Prepared by:   
 Map Produced: April 2013  
 See 2013 Comprehensive Plan  
 for further discussion.



# **Town of Falmouth** **Historic and Archaeologic Resources** **2013 Comprehensive Plan**

- ★ Buildings on the National Register of Historic Places
- Historic Sites
- Homes Built before 1945
- Prehistoric Sites
- Prehistoric Sensitive Areas



Falmouth, Maine

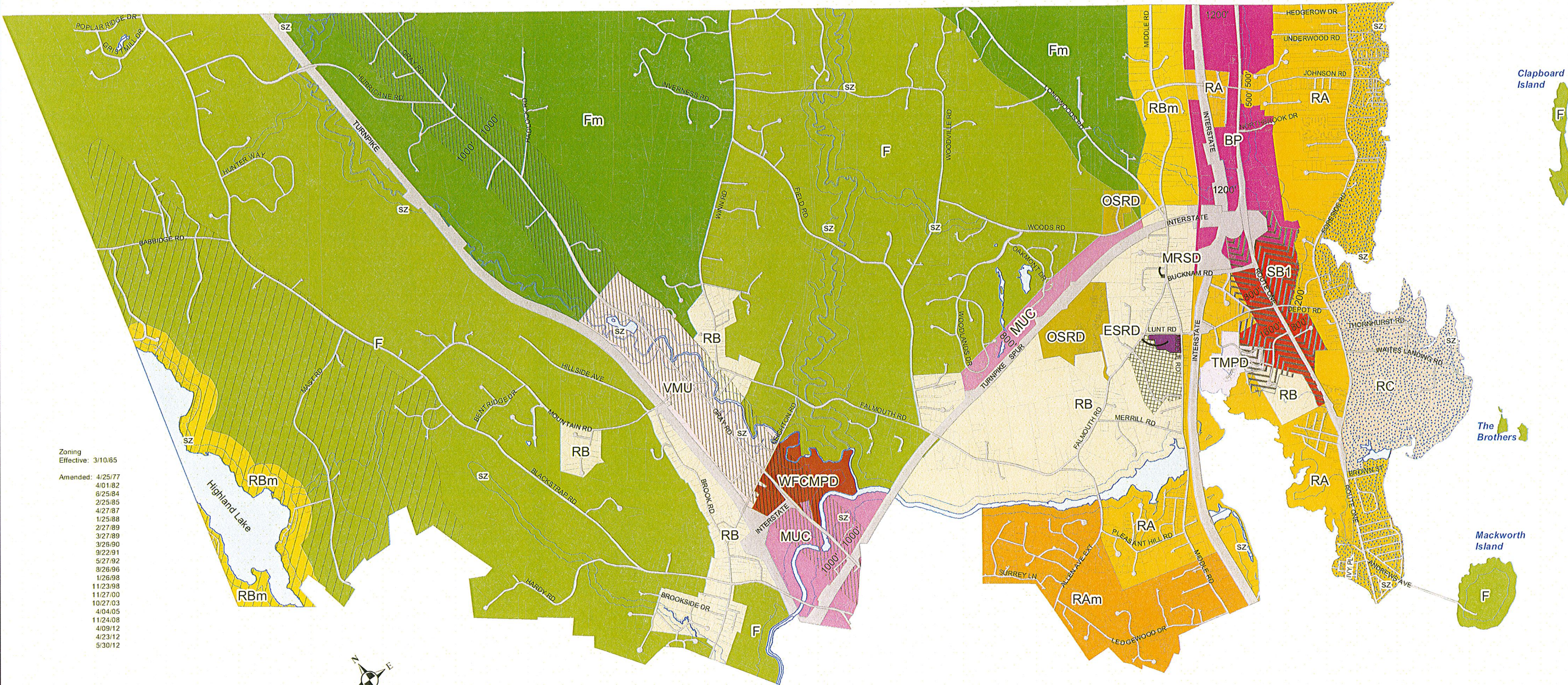
**ZONING MAP**

**Zoning Districts**

RA	Residential A	20,000 sq.ft. Minimum Lot Width 125 ft.	F	Farm and Forest	80,000 sq.ft. Minimum Lot Width 250 ft.	BP	Business Professional
RAm	Residential A Manufactured Housing Subdistrict		Fm	Farm and Forest Manufactured Housing District		OSRD	Open Space Residential District
RB	Residential B	40,000 sq.ft. Minimum Lot Width 150 ft.	SB1	Suburban Business 1	Minimum Street Frontage 200 ft.	WFCMPD	West Falmouth Crossing Master Planned Dev
RBm	Residential B Manufactured Housing Subdistrict		MUC	Mixed Use Cluster		Corridor Overlay	1,000 ft. from center of Route 100 in either direction.
RC	Residential C	60,000 sq.ft. Minimum Lot Width 160 ft.	VMU	Village Mixed Use		Highland Lake Overlay District	
TMPDD	Tidewater Master Planned Development District		MRSD	Middle Road Special District		Ocean View Retirement Community	
			ESRD	Elementary School Redevelopment District		Village Center Overlay District	
						Water View Overlay District	

NOTE: Also see Town of Falmouth's  
Zoning and Site Plan Review Ordinance  
for spatial requirements and performance  
standards.

See the official Falmouth Shore-  
land Zoning Map for Shoreland  
Zoning District delineation.




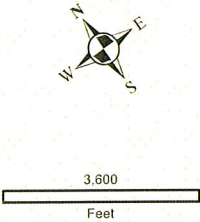
Zoning  
Effective: 3/10/65

Amended: 4/25/77  
4/01/82  
6/25/84  
2/25/85  
4/27/87  
1/25/88  
2/27/89  
3/27/89  
3/26/90  
9/22/91  
5/27/92  
8/26/96  
1/26/98  
11/23/98  
11/27/00  
10/27/03  
4/04/05  
11/24/08  
4/09/12  
4/23/12  
5/30/12


Base Effective: April 1, 2011

Map Prepared by:

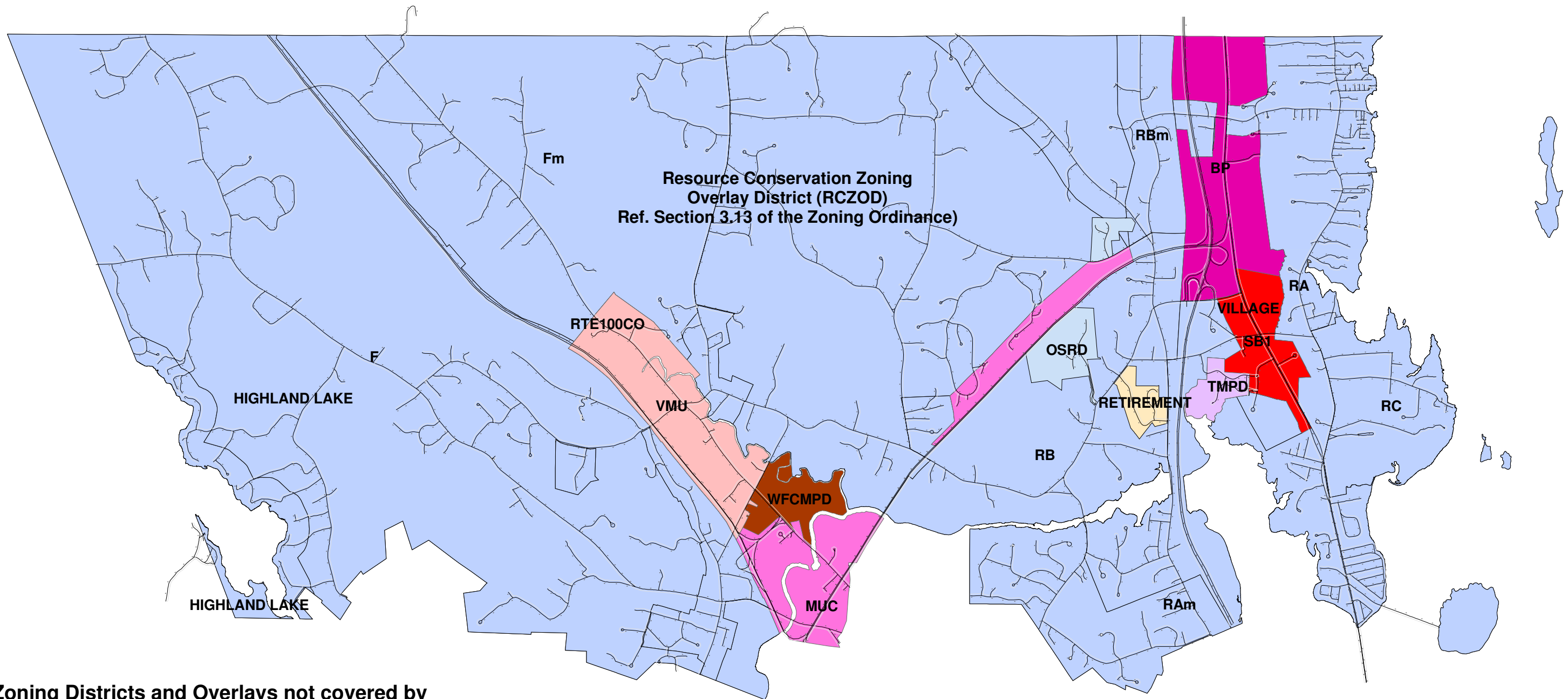
 Jennifer Phinney  
GIS Administrator



I CERTIFY THIS TO BE A TRUE COPY OF THE OFFICIAL  
ZONING MAP AS AMENDED BY VOTE OF THE TOWN  
COUNCIL.

  
TOWN CLERK





**Zoning Districts and Overlays not covered by the Resource Conservation Zoning Overlay**

- BP     *BP - Business Professional*
- MUC     *MUC - Mixed Use Commercial*
- SB1     *SB1 - Suburban Business 1*
- TMPDD     *TMPD - Tidewater Master Planned Development*
- VMU     *VMU - Village Mixed Use*
- WFCMPD
- OSRD - Open Space Residential District**
- RCO - (Oceanview) Retirement Community Overlay**

**Resource Conservation Zoning Overlay District - RCZOD  
(Ref. Section 3.13 of the Zoning Ordinance)**

*RCZOD - Resource Conservation Zoning Overlay*

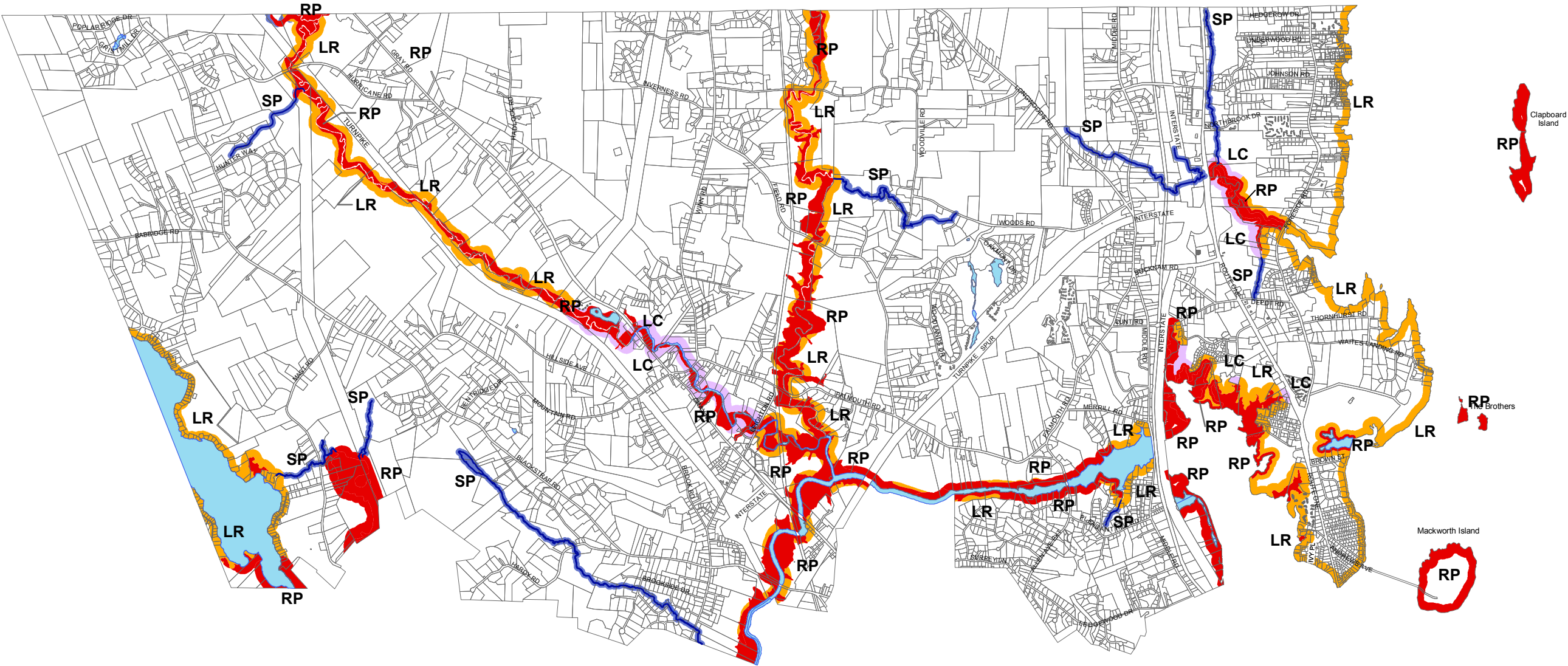


# **Town-Wide Resource Conservation Zoning Overlay Districts Map**

Open Space Plan Update 2004  
Prepared by the Falmouth Planning Office  
July 10, 2008  
1 inch equals 3,500 feet

Falmouth, Maine  
**SHORELAND  
ZONING MAP**  
Amended 5/26/09

- Shoreland Zoning Districts**
- RP Resource Protection
  - LC Limited Commercial District
  - LR Limited Residential District
  - SP Stream Protection District



4,000 Ft

Base Effective: April 1, 2008

- NOTES:**
1. All rear lines of the shoreland zone are 250 ft. from the normal high water line or upland edge of designated wetland.
  2. The SP district is 100 ft. from the normal high water line of any designated stream or brook.
  3. The boundaries shown on this map are illustrative of the general location of shoreland zoning districts boundaries. Precise locations must be field determined and are subject to Planning Board interpretation.
  4. For spatial requirements and performance standards, see the Falmouth Zoning and Site Plan Review Ordinance, Section 7.
  5. The provisions of shoreland zoning apply in addition to all other zoning requirements of the underlying zoning district.

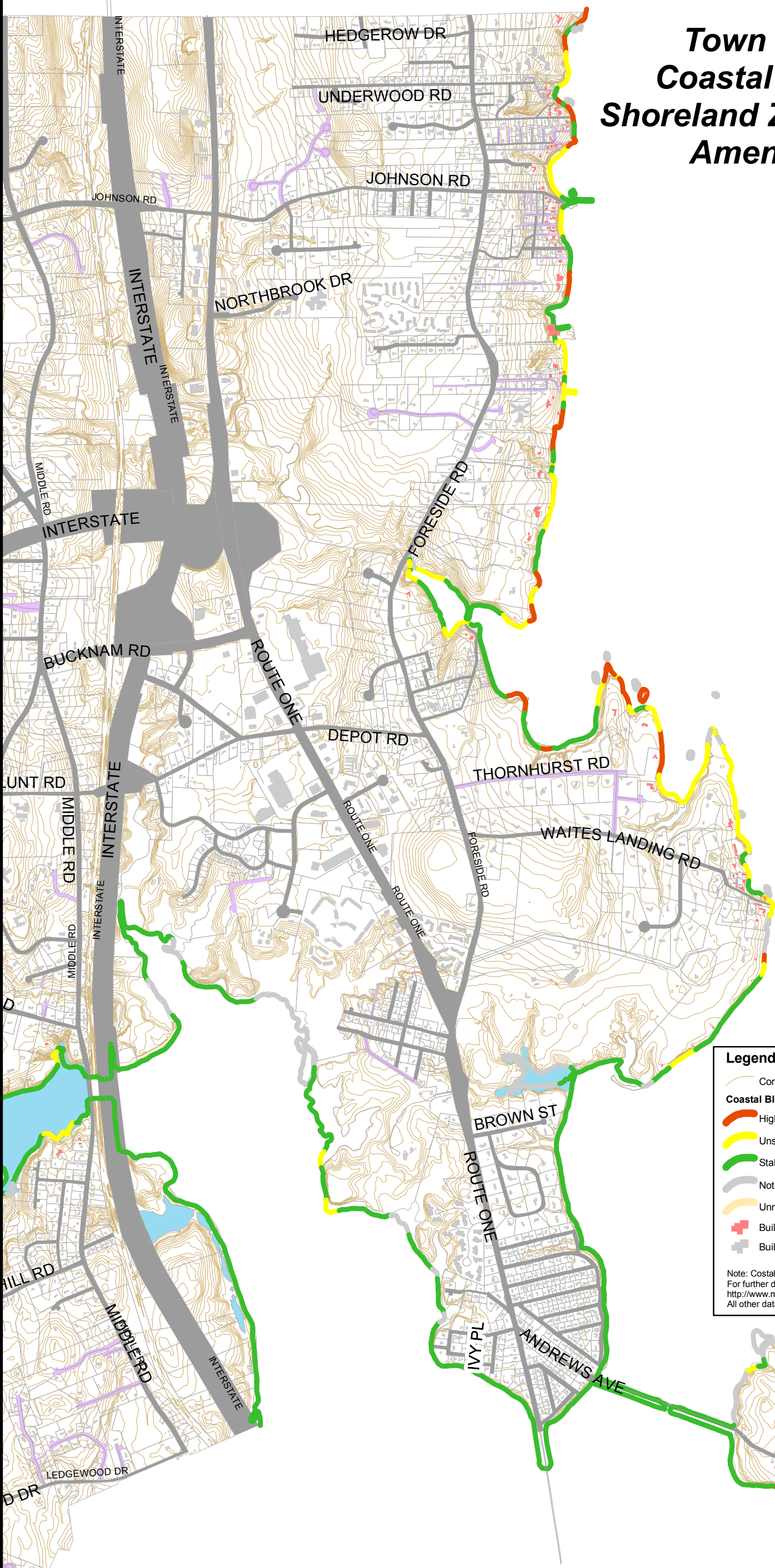


I CERTIFY THIS TO BE A TRUE COPY OF THE OFFICIAL  
SHORELAND ZONING MAP AS AMENDED BY VOTE OF  
THE TOWN COUNCIL.

TOWN CLERK



**Town of Falmouth  
Coastal Bluff Hazards  
Shoreland Zoning Ordinance  
Amended 5/26/09**



**Legend**

- Contours (5ft)
- Coastal Bluff Hazards**
  - Highly Unstable
  - Unstable
  - Stable
  - Not a bluff
  - Unmapped
- Buildings within 200 ft Unstable or Highly Unstable Bluffs
- Building Footprints

Note: Coastal Bluff data from Maine Geologic Survey  
For further detail:  
<http://www.maine.gov/doc/nrimc/mgs/pubs/online/bluffs/bluffs.htm>  
All other data from Town of Falmouth

