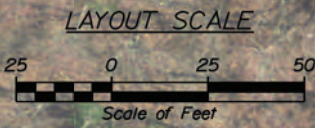




SHEET NUMBER		TOWN OF FALMOUTH	
1			
OF 4		HIGHWAY PLANS	
FORESIDE ESTATES RD FALMOUTH CUMBERLAND COUNTY		PROJ. MANAGER	BY
OPTION 1 (PLAN 1 OF 2)		DESIGN-DATE	DATE
		DESIGN-REVIEWED	SIGNATURE
		DESIGN-DATE	P.E. NUMBER
		REVISIONS 1	DATE
		REVISIONS 2	
		REVISIONS 3	
		REVISIONS 4	
		FIELD CHANGES	



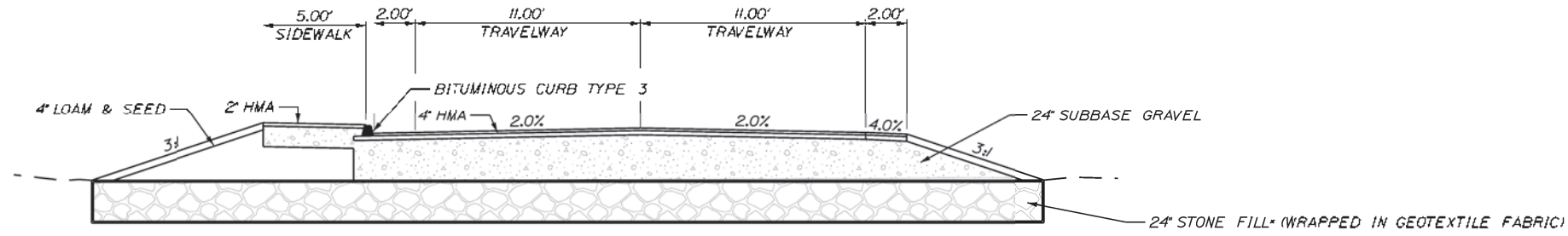
Approximate Location of Portland Water District Easement

Foreside Estates

Waldo's General Store

US Route 1

TOWN OF FALMOUTH		DATE	
FORESIDE ESTATES RD		BY	
FALMOUTH	CUMBERLAND COUNTY	PROJ. MANAGER	PLP
OPTION 1 (PLAN 2 OF 2)		CHECKED/REVIEWED	SIGNATURE
SHEET NUMBER		DESIGN/DET A/E/L02	P.E. NUMBER
2		DESIGN/DET A/E/L03	DATE
OF 4		REVISIONS 1	
		REVISIONS 2	
		REVISIONS 3	
		REVISIONS 4	
		FIELD CHANGES	



* REQUIRES 2' OF OVER EXCAVATION

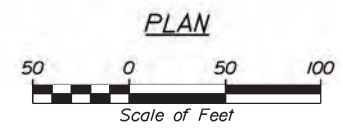
Proposed Road Section
(Approximately 1450' Long)

TOWN OF FALMOUTH		SIGNATURE	
FORESIDE ESTATES RD FALMOUTH CUMBERLAND COUNTY		P.R. NUMBER	
TYPICAL SECTION		DATE	
SHEET NUMBER		FILE CHANGE	
3			
OF 4		HIGHWAY PLANS	

Filename: ... \004_Wetland_Impact.dgn Division: HIGHWAY Username: ppottle Date: 1/19/2017



TOTAL ROAD CONSTRUCTION AREA IN WETLAND OF SPECIAL SIGNIFICANCE = 23,825 SF
 TOTAL ROAD CONSTRUCTION AREA IN WETLAND = 12,122 SF



TOWN OF FALMOUTH		HIGHWAY PLANS	
FORESIDE ESTATES RD		WETLAND IMPACT PLAN	
FALMOUTH CUMBERLAND COUNTY		SHEET NUMBER	
4		OF 4	
PROJ. NUMBER	DATE	BY	SIGNATURE
DESIGN-DETAILED		PLP	
CHECKED-REVIEWED			
DESIGN-DETAILED			
DESIGN-DETAILED			
REVISIONS 1			P.E. NUMBER
REVISIONS 2			DATE
REVISIONS 3			
REVISIONS 4			
FIELD CHANGES			