


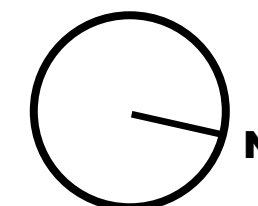


Proposed Contract Zoning Existing Watershed Map

Hothem, et al. properties
Route 100, Falmouth, ME

Legend

-  Minor Watershed Break Line
-  Flow Direction
-  Property Boundary



Scale: 1" = 250'
Project No.: 16137

SEBAGO
TECHNICS

5/3/17

Page 1 of 1



Exhibit 21

