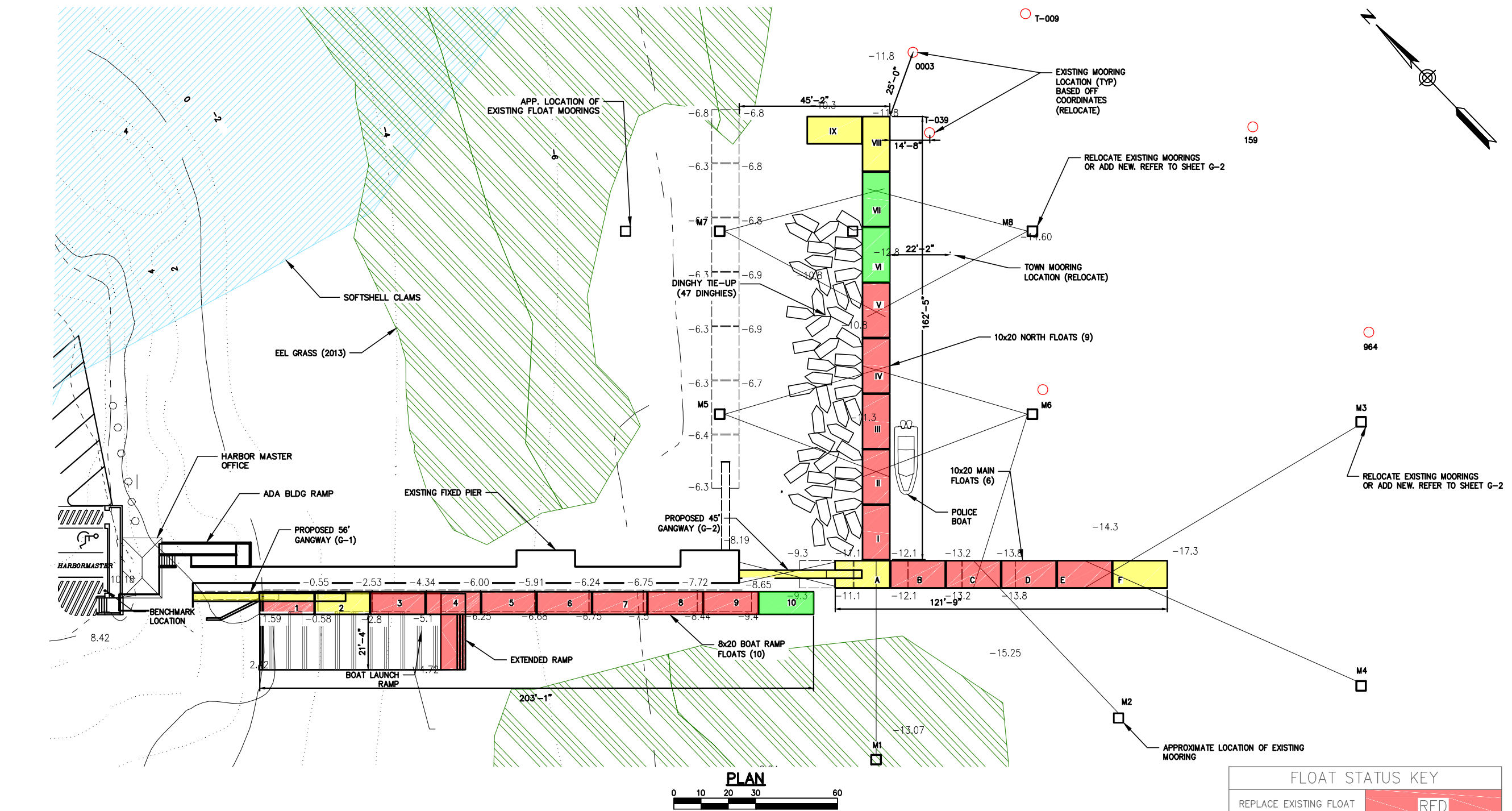
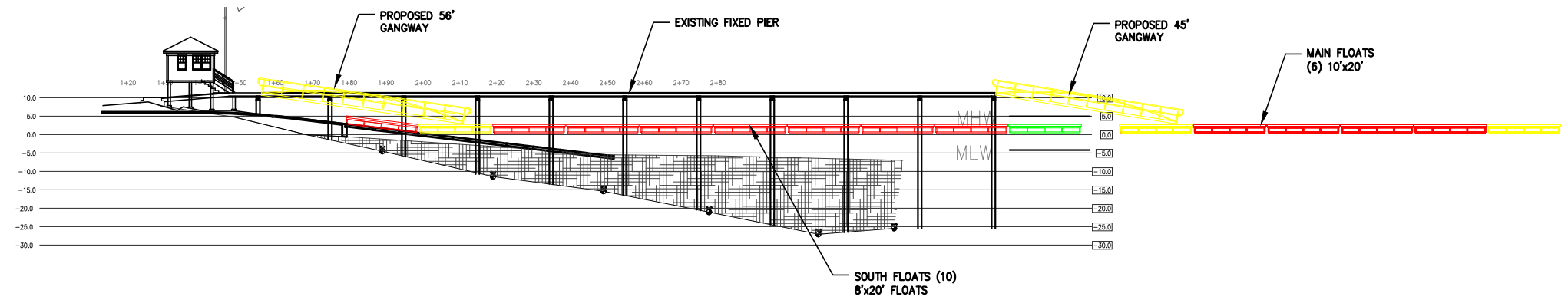


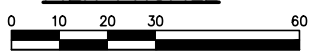
\\bdc-srv\projects\17\17-01\_falmouth\_town\_landing\_floats\cad\17-01\_town\_floats\_civil\_3d.dwg 8/18/2017



**PLAN**



**PIER PROFILE**



FLOAT STATUS KEY	
REPLACE EXISTING FLOAT	RED
REUSE AND MODIFY EXISTING FLOAT	GREEN
ADD NEW FLOAT OR GANGWAY	YELLOW

- SURVEY NOTES:**
1. ALL ELEVATIONS ARE TO NGVD 29 UNLESS OTHERWISE NOTED
  2. BASE SURVEY TAKEN FROM PLAN BY TITCOMB ASSOCIATES DATED 1FEB90.
  3. PLAN UPDATED WITH LAUNCH RAMP (1999), PIER (2000) & RESTROOMS (2001).
  4. SPOT ELEVATIONS TAKEN FROM BDC DATED 10MAY17

**BAKER DESIGN CONSULTANTS**  
Civil, Marine, and Structural Engineering  
7 Spruce Road • Freeport • Maine • 04032 • 207-866-9724 • info@bakerdcs.com

DESIGNED BY:	BUB
DRAWN BY:	KET
CHECKED BY:	BUB
SCALE:	AS SHOWN

**STATE OF MAINE**  
BARNEY J. BAKER  
No. 5737  
LICENSED PROFESSIONAL ENGINEER

**SITE MASTERPLAN**  
TOWN OF FALMOUTH  
**TOWN LANDING FLOAT UPGRADE**  
FALMOUTH, MAINE

PERMIT SET	BUB	8.18.17
HC WORKSHOP-UPDATE	BUB	6.30.17
PROGRESS REVIEW	BUB	6.19.17
PROGRESS REVIEW	BUB	6.06.17
PROGRESS REVIEW	BUB	5.3.17
SUBMISSION	GTC	
DATE	INT.	

DATE: APRIL 2017  
CONTRACT NO.: 17-01  
SHEET NO.: **C-2** REV.: **E**