



Underwood Road: Storm Drainage Stabilization Project

Council Update: April 2019





LOCATION MAP






SITE PHOTOGRAPH – FROM UNDERWOOD ROAD





SITE PHOTOGRAPH – EXISTING DRAIN OUTLET






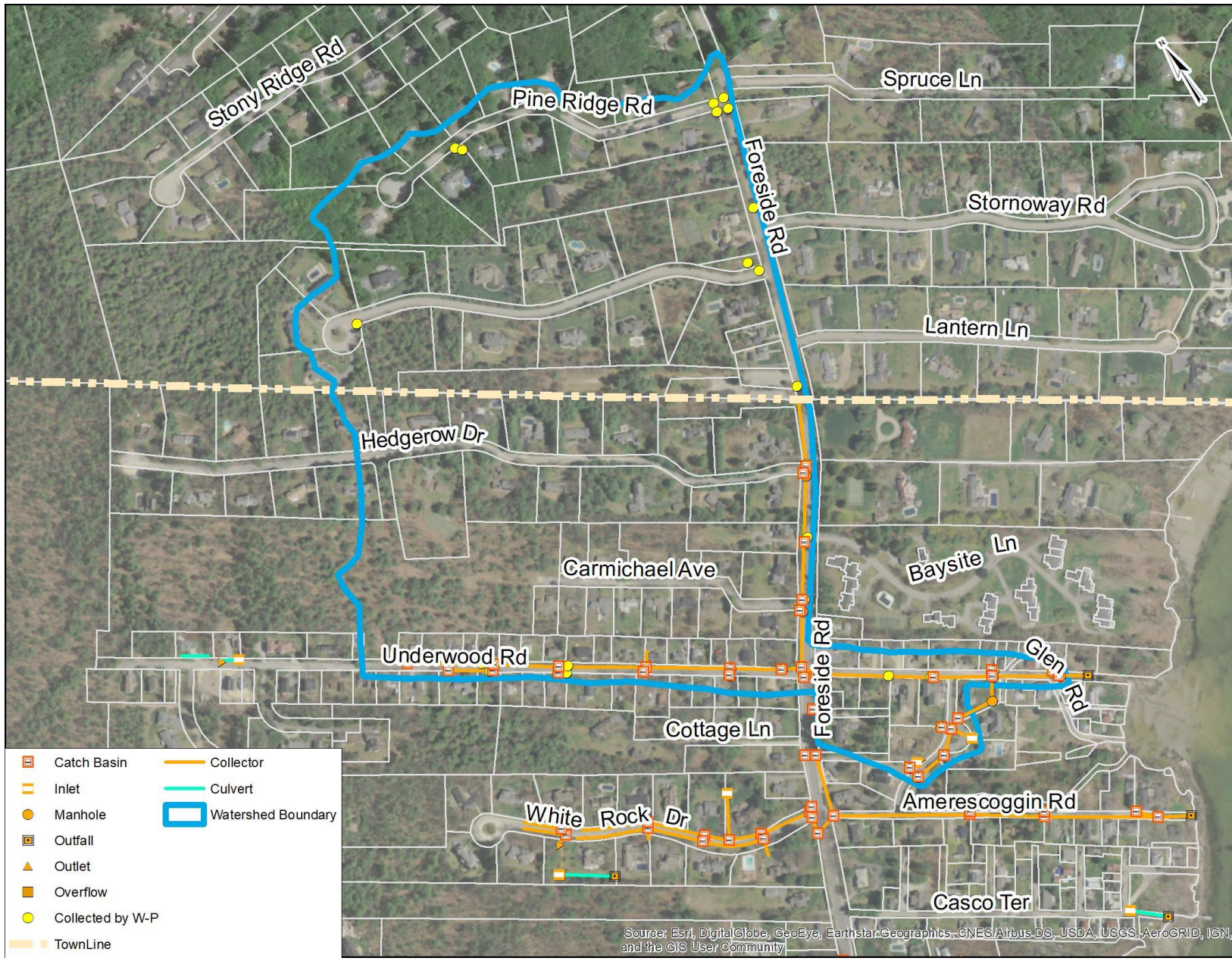
SITE PHOTOGRAPH – COLLAPSED SLOPE





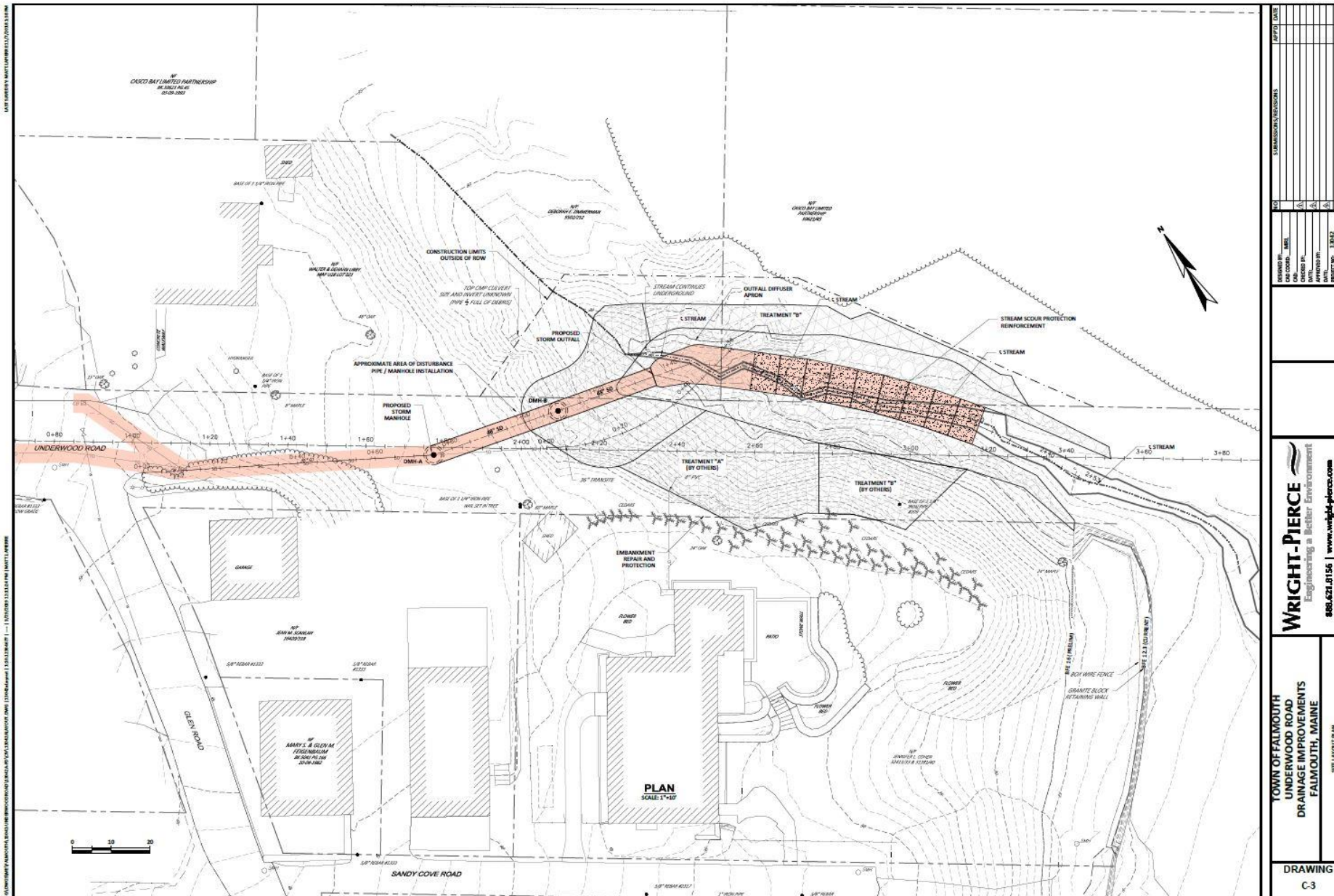
SITE PHOTOGRAPH – CHANNEL BOTTOM





DRAINAGE AREA MAP



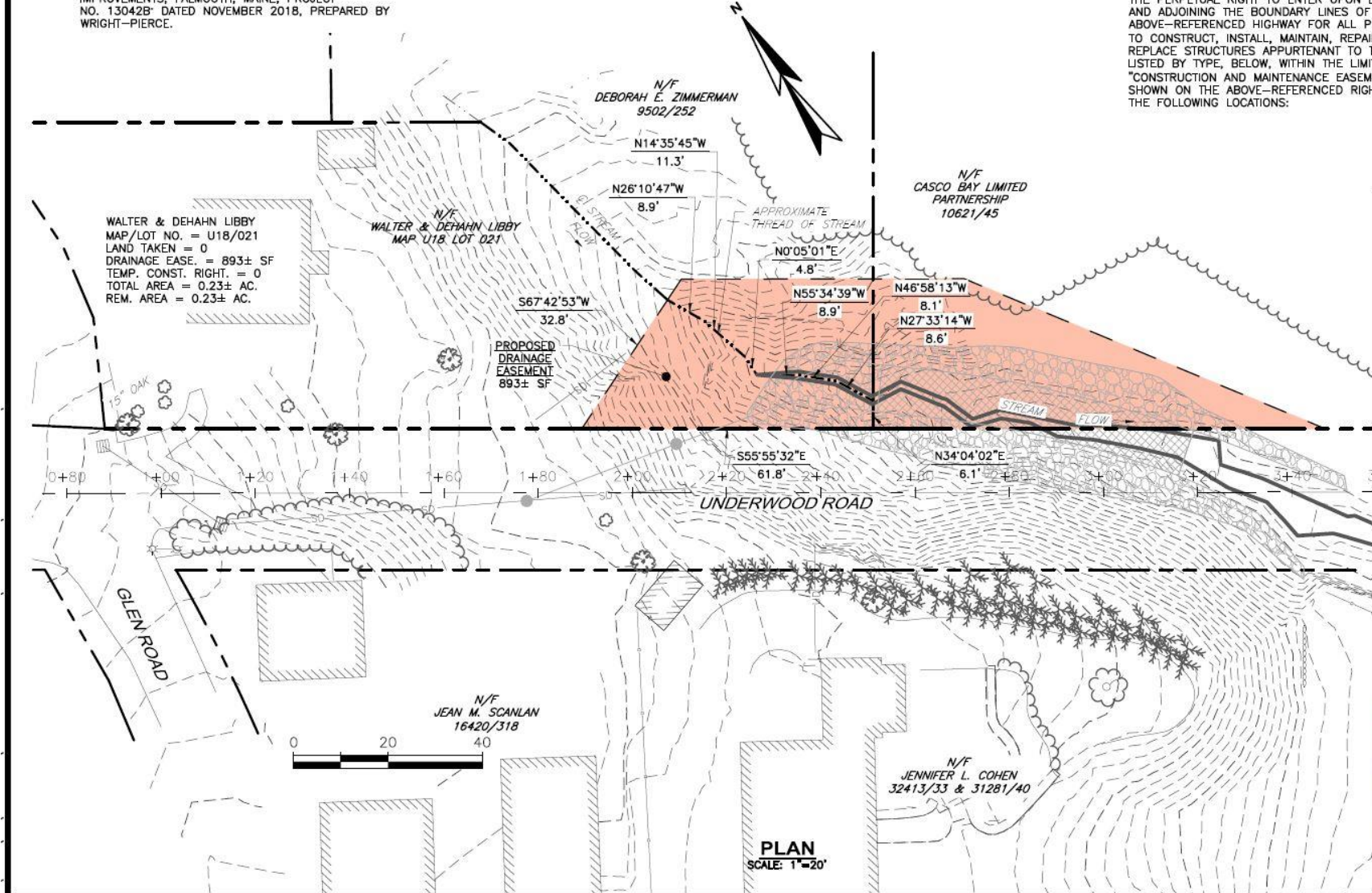


TOWN OF FALMOUTH UNDERWOOD ROAD DRAINAGE IMPROVEMENTS FALMOUTH, MAINE <small>SITE LAYOUT PLAN</small>																															
<p>WRIGHT-PIERCE Engineering a Better Environment 800.621.0156 www.wright-pierce.com</p>																															
DRAWING C-3	<table border="1" style="width: 100%; border-collapse: collapse;"> <tr> <th>NO.</th> <th>REVISION/DESCRIPTION</th> <th>DATE</th> </tr> <tr> <td> </td> <td> </td> <td> </td> </tr> <tr> <td> </td> <td> </td> <td> </td> </tr> <tr> <td> </td> <td> </td> <td> </td> </tr> <tr> <td> </td> <td> </td> <td> </td> </tr> <tr> <td> </td> <td> </td> <td> </td> </tr> <tr> <td> </td> <td> </td> <td> </td> </tr> <tr> <td> </td> <td> </td> <td> </td> </tr> <tr> <td> </td> <td> </td> <td> </td> </tr> <tr> <td> </td> <td> </td> <td> </td> </tr> </table>	NO.	REVISION/DESCRIPTION	DATE																											
NO.	REVISION/DESCRIPTION	DATE																													



PLAN REFERENCE:
 A SET OF PLANS ENTITLED "UNDERWOOD ROAD DRAINAGE IMPROVEMENTS, FALMOUTH, MAINE, PROJECT NO. 13042B" DATED NOVEMBER 2018, PREPARED BY WRIGHT-PIERCE.

CONSTRUCTION AND MAINTENANCE EASEMENT:
 THE PERPETUAL RIGHT TO ENTER UPON LAND OUTSIDE OF AND ADJOINING THE BOUNDARY LINES OF THE ABOVE-REFERENCED HIGHWAY FOR ALL PURPOSES NECESSARY TO CONSTRUCT, INSTALL, MAINTAIN, REPAIR, REMOVE AND/OR REPLACE STRUCTURES APPURTENANT TO THE PROJECT AS LISTED BY TYPE, BELOW, WITHIN THE LIMITS DEFINED BY THE "CONSTRUCTION AND MAINTENANCE EASEMENT LIMITS" AS SHOWN ON THE ABOVE-REFERENCED RIGHT OF WAY MAP. AT THE FOLLOWING LOCATIONS:



NO.	REVISIONS	DRAWN BY	APP'D
1			
2			
3			
TAKING EXHIBIT TOWN OF FALMOUTH & WALTER & DEHAHN LIBBY			FIGURE: E1
TOWN OF FALMOUTH UNDERWOOD ROAD RIGHT OF WAY IMPROVEMENTS UNDERWOOD ROAD, FALMOUTH, MAINE		DATE: NOVEMBER 2018 PROJ NO: 13042A	
WRIGHT-PIERCE Engineering & Better Environment			

EASEMENT AREAS



REMAINING TASKS & TIMELINE

Remaining Easement
Acquisitions

April 2019

Permit Acquisition

May 2019 – Sept. 2019

Bidding / Select Contractor

Dec. 2019 – Feb. 2020

Construction

June 2020 – Sept. 2020

