


NOTE:
 LOCATION OF EXISTING AND PROPOSED BUILDINGS ARE APPROXIMATE - OVERLAY OF ORIGINAL SURVEY.

- LEGEND:**
- 5/8" DIA. CAPPED IRON ROD SET
 - CAPPED IRON ROD FOUND
 - COUNTY MONUMENT FOUND (1974)
 - ⊗ UTILITY POLE
 - FENCE
 - - - EDGE OF PAVEMENT
 - - - OVERHEAD WIRES





- PLAN REFERENCES:**
1. PLAN OF LAND IN FALMOUTH, MAINE FOR TOWN OF FALMOUTH DATED SEPTEMBER 24, 1974 BY OWEN HASKELL, INC.
 2. PLAN OF WOODS ROAD IN THE TOWN OF FALMOUTH, MAINE AS REDEFINED BY THE COMMISSIONERS OF CUMBERLAND COUNTY FOLLOWING HEARING MAY 1, 1969 DATED 11-17-69 BY H.I. & E.C. JORDAN CO. SHEETS 2 AND 3.
 3. STANDARD BOUNDARY SURVEY PLAN OF PROPERTY, WOODS ROAD, FALMOUTH, MAINE MADE J.V.H. FIRST CORP., INC. DATED SEPTEMBER 11, 1997 RECORDED IN REGISTRY OF DEEDS IN PLAN BOOK 197 PAGE 479.

- NOTES:**
1. OWNER OF RECORD: FALMOUTH HISTORICAL SOCIETY
 2. LOCUS IS SHOWN AS A PART OF LOT 40 ON TOWN OF FALMOUTH'S ASSESSORS MAP R-3.
 3. BEARINGS ARE BASED ON MARKERS FOUND AS SHOWN ON PLAN REFERENCE 2.

CERTIFICATION:
 OWEN HASKELL, INC. HEREBY CERTIFIES THAT THIS PLAN IS BASED ON, AND THE RESULT OF, AN ON THE GROUND FIELD SURVEY AND THAT TO THE BEST OF OUR KNOWLEDGE, INFORMATION AND BELIEF, IT CONFORMS TO THE BOARD OF LICENSURE FOR PROFESSIONAL LAND SURVEYORS CURRENT STANDARDS OF PRACTICE.

JAN 12, 2005
 DATE

STEPHEN S. SHAW, PLS. #779



BOUNDARY SURVEY
 ON
 WOODS ROAD, FALMOUTH, MAINE
 MADE FOR RECORD OWNER
FALMOUTH HISTORICAL SOCIETY
 FALMOUTH, MAINE

OWEN HASKELL, INC.
 16 CASCO ST., PORTLAND, ME 04101 (207) 774-0424
 PROFESSIONAL LAND SURVEYORS

Drwn By SSS	Date	Job No.
Trace By JLW	JAN. 12, 2005	2004-249FA
Check By SSS	Scale	Drwg. No.
Book No. 933	1" = 40'	1