

Data Sources:  
Town of Falmouth  
Maine Office of GIS




Map Prepared by:   
www.spatialalternatives.com

Map Produced: July 2013

See 2013 Comprehensive Plan  
for further discussion.

-  Proposed Rural/Growth Boundary
-  Area Converted from Rural to Growth

### Town of Falmouth Future Land Use Plan 2013 Comprehensive Plan Update

-  Designated Commercial Growth Area
-  Designated Residential Growth Area
-  Designated Rural Area