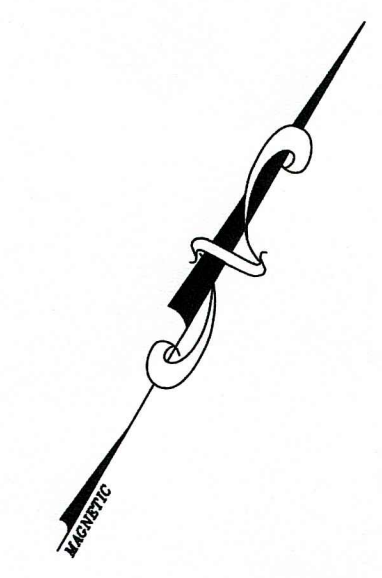




LEGEND


-  WETLAND
-  VERNAL POOL
-  SLOPES GREATER THAN 25%
-  50' WETLAND BUFFER TO DEVELOPED AREAS
-  75' BUILDING SETBACK FROM VERNAL POOL
-  700' VERNAL POOL UPLAND HABITAT
-  PRIORITY #2 UPLAND HABITAT
-  PRIORITY #8 DEER YARD HABITAT
-  BUILDING LOCATIONS
≥ 100' FROM PRIMARY CONSERVATION AREAS
≥ 50' FROM SECONDARY CONSERVATION AREAS
-  STONEWALLS
-  PROPERTY LINE
-  ABUTTERS PROPERTY
-  CONTOUR
-  TRAIL
-  BUILDING



SITE ANALYSIS, NOT FOR CONSTRUCTION



Anthony Muench Landscape Architect
94 Commercial Street Portland, Maine 04105 207.763.6621



OWNER:
AMSTERDAM PROPERTY CORPORATION
155 GRAY ROAD, SUITE 103
FALMOUTH, MAINE 04105

PROJECT:
RIDGE LINE WOODS SUBDIVISION
159 FALMOUTH ROAD, FALMOUTH

SHEET:
OPEN SPACE DELINEATION &
LOCATION OF BUILDING SITES

SCALE: AS SHOWN
DATE: NOV. 25, 2019
PROJECT: 504
DRN BY: JDC
DESIGN BY: ALM / TSG
CHK BY: ALM

SP-1&2
TAX MAP R04, LOT 22