

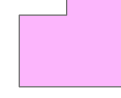





































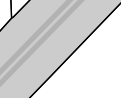


# Town of Falmouth RA Zone Neighborhoods

## RA Parcels

- |  |   |
|--|---|
|  Amerescoggin (22)        |  Johnson (29)  |
|  Arborside (27)           |  Knight (18)   |
|  Audubon (81)             |  Madakawando (19)  |
|  Bartlett (18)            |  Mariner (5)   |
|  Brown/Carroll (32)       |  Meadow Creek (6)  |
|  Burgess (40)             |  Middle (19)   |
|  Carmichael (16)        |  Middle2 (31)  |
|  Casco (35)             |  Mussel Cove (11)   |
|  Cottage (5)            |  Oakland (79)  |
|  Dale (31)              |  Old Powerhouse (15)   |
|  Depot (17)             |  Pleasant Hill (408)   |
|  Depot/Lunt (41)        |  Preservation Dr (11)  |
|  Foreside1 (7)          |  Quaker (8)  |
|  Foreside2 (19)         |  Skilins (49)  |
|  Foreside3 (13)         |  The Flats (285)   |
|  Foreside4 (21)         |  Town Landing (17)   |
|  Foreside5 (29)         |  Underwood (49)  |
|  Foreside6 (13)         |  Underwood 1 (31)  |
|  Foreside7 (11)         |  Valley/Shady (23)   |
|  Foreside8 (19)         |  White Rock (16)   |
|  Harriette/Johnson (22) |  Other Lots - Town<br>Owned, Common, Open<br>space, etc. (370) |
|  Hedgerow (23)          |   |

